



YOUR STRESS FREE DEALERSHIP*

OLYMPUS RALLY



PRESENTED BY **DirtFish**


APRIL 19-22, 2024

ROUTE BOOK

ROUND 3 OF THE



AMERICAN RALLY ASSOCIATION



NATIONAL AND WEST REGIONAL CHAMPIONSHIP



GREEN DIAMOND



Eric Zabala, Agent

360-754-7878

Insuredbyez.com

Proudly Serving WA, OR and ID

2024 OLYMPUS RALLY

The Olympus Rally organizing committee and all of our volunteers welcome you to the 2024 Olympus Rally.

Our many thanks go out to Green Diamond Resource Company for their generous offering of their amazing gravel stage roads, downtown Shelton for hosting us again for the start of Parc Expose. The port of Shelton for providing space for our service area.

The route has been measured with a 2002 Subaru WRX utilizing a Monit G-100 with the ABS Sensor Interface. Calibrated using the ODO check on I-5 south of Tumwater WA.

We also want to thank Rick at Green Diamond for the road selection and getting us 150 stage miles, making this the longest stage mile rally in the series.

I would also like to personally thank Ron Barker for all the help and wisdom in putting together this route book together.

During this Olympus Rally you will encounter some smooth flowy parts, mixed with some tight and technical stages. There may even be some jumps. You and your car will be truly tested!


We all wish you a SAFE and FUN event!


Matt Flaisig, Assistant Clerk of Course

TABLE OF CONTENTS	
PAGE NUMBERS	CONTENT
4,5,6,7	FULL SCHEDULE
8	VICINITY MAP
9	START DAY 1
13	KUHNLE SHORT
19	SCHAFFER LONG
26	DECKERVILLE 43
35	REMOTE REFUEL MAP
40	SERVICE MAP
43	NAHWATZEL
60	START DAY 2
63	NOT SO STILLWATER
69	PLUG MILL
75	WILDCAT SHORT
87	POWERSTAGE

ROUTE BOOK SYMBOLS AND TERMINOLOGY

CAUTIONS:  SINGLE: USE CAUTION OR YOU MAY BEND YOUR CAR

 DOUBLE: USE CAUTION OR YOU MAY BREAK YOUR CAR

 TRIPLE: USE CAUTION OR YOU MAY BREAK YOUR LIFE

QUIET ZONE: SENSITIVE AREA WHERE USE OF LOWER RPMS, LOWER SPEEDS AND LOW BEAM HEADLIGHTS ARE REQUIRED.

EXPOSURE: DROP OFF OR CLIFF, WHEN NOTED, IS A HAZARD.

HPL: HAIR PIN LEFT


HPL: HAIR PIN RIGHT



HIGHWAY SPEED SIGN



HIGHWAY STOP SIGN



HIGHWAY TRAFFIC LIGHT



SPECTATORS



TIME CONTROL



STAGE START



FLYING FINISH



STOP CONTROL



RADIO POINT



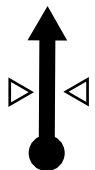
END OF CONTROL




REFUELLING ZONE




END REFUELING ZONE



CREST/DIP



JUMP MAYBE



WATER SPLASH MAYBE




GATE



BRIDGE



SIDE ROAD



SECONDARY ROAD



EXPOSURE

ROAD SIGN FOR YOUR ROUTE

ROAD SIGN YOU DO NOT TAKE

OLYMPUS RD

~~DID NOT FINISH RD~~

TIME TO COMPLETE
TRANSIT/STAGE

TANSIT/STAGE
LENGTH

FROM TC				Distance _____ Miles		Page 3
TO TC				Bogey Time _____ Minutes		Decline Distance
INSTR. #	Distance		Tulip	Information	Decline Distance	
	Accum.	Incrm.				
1	0.00	0.00	INSTRUCTION DIAGRAMS ↓	CONTROL SYMBOLS AND OTHER EXPLANATORY INFORMATION ↓	0.00	
2	0.00	0.00	INSTRUCTION NUMBER		0.00	
3	0.00	0.00	ACCUMULATIVE MILAGE		0.00	
4	0.00	0.00	INCREMENTAL MILAGE		0.00	
5	0.00	0.00		DECLINING MILAGE	0.00	
	0.00	0.00			0.00	
Distance to next Instr. _____						

TOTALS OF 2024 OLYMPUS RALLY				
	SS	TRANSIT	TOTAL	%
Saturday (Section 1,2,3)	92.7	107.5	200.2	46%
Sunday (Sections 4, 5, 6)	57.7	102.9	160.5	36%
Total -- 16 SS	150.4	210.4	360.8	42%

START (Sections 1,2,3)		NATIONAL 2024 OLYMPUS RALLY			Saturday April 20, 2024		
TC	LOCATION	SS DIST	TRANSIT DIST	TOTAL DIST	LATENESS TIME	TRANSIT TIME	FIRST CAR DUE
0	MTC OUT (Downtown Shelton)						9:30
	distance to next refuel	(23.46)	(41.11)	(64.57)			
1			24.26	24.26		0:45	10:15
SS 1	Kuhnle Short	5.62			0:10		10:18
2			1.96	7.58		0:15	10:43
SS 2	Schafer Long	10.28			0:16		10:46
3			1.33	11.61		0:15	11:17
SS 3	Deckerville 43	7.56			0:11		11:20
3A	Refuel (Remote - Cook Reload)		13.56	21.12		0:55	12:15
RZ	REFUEL						
1	distance to next refuel	(23.46)	(26.29)	(49.75)			
3B	Refuel Out						
4			1.20	1.20		0:10	12:25
SS 4	Kuhnle Short 2	5.62			0:10		12:28
5			1.96	7.58		0:15	12:53
SS 5	Schafer Long 2	10.28			0:16		12:56
6			1.33	11.61		0:15	13:27
SS 6	Deckerville 43 2	7.56			0:11		13:30
6A	REGROUPING IN		21.80	29.36		0:40	14:21
6B	REGROUPING OUT - SERVICE IN					0:15	14:36
	SERVICE A (Sanderson)	46.92	67.40	114.32			
6C	SERVICE OUT					1:15	15:51
RZ	REFUEL						
2	distance to next refuel	(22.90)	(20.06)	(42.96)			
7			12.75	12.75		0:30	16:21
SS 7	Nahwatzel	22.9			0:32		16:24
7A	REGROUPING IN		7.31	30.21		0:20	17:16
7B	REGROUPING OUT - SERVICE IN					0:15	17:31
	SERVICE B (Sanderson)	(22.90)	(20.06)	(42.96)			
7C	SERVICE OUT					1:00	18:31
RZ	REFUEL						
3	distance to next refuel	(22.90)	(20.06)	(42.96)			
8			12.75	12.75		0:30	19:01
SS 8	Nahwatzel 2	22.9			0:32		19:04
8A	MTC IN (Sanderson)		7.31	30.21		0:20	19:56
Saturday Totals		92.72	107.52	200.24			

Section 1

Section 2

Section 3

START - (Sections 4, 5, 6) NATIONAL 2024 OLYMPUS RALLY Sunday April 21, 2024

TC	LOCATION	SS DIST	TRANSIT DIST	TOTAL DIST	LATENESS TIME	TRANSIT TIME	FIRST CAR DUE
8B	MTC OUT (Service)						8:00
	distance to next refuel	(25.35)	(42.32)	(67.67)			
9			11.47	11.47		0:25	8:25
SS 9	Not So Stillwater	10			0:15		8:28
10			1.59	11.59		0:15	8:58
SS 10	Plug Mill	5.13			0:10		9:01
11			13.07	18.20		0:40	9:51
SS 11	Wildcat Short	10.22			0:25		9:54
11A	REGROUPING IN		16.19	26.41		0:30	10:49
11B	REGROUPING OUT - SERVICE IN					0:15	11:04
	SERVICE C (Sanderson)	(25.35)	(42.32)	(67.67)			
11C	SERVICE OUT					0:30	11:34
RZ	REFUEL						
1	distance to next refuel	(28.84)	(45.93)	(74.77)			
12			6.37	6.37		0:20	11:54
SS 12	PowerStage	3.49			0:08		11:57
13			8.71	12.20		0:25	12:30
SS 13	Not So Stillwater 2	10			0:15		12:33
13			1.59	11.59		0:15	13:03
SS 14	Plug Mill 2	5.13			0:10		13:06
12			13.07	18.20		0:40	13:56
SS 15	Wildcat Short 2	10.22			0:25		13:59
15A	REGROUPING IN		16.19	26.41		0:30	14:54
15B	REGROUPING OUT - SERVICE IN					0:15	15:09
	SERVICE D (Sanderson)	(28.84)	(45.93)	(74.77)			
15C	SERVICE OUT					0:20	15:29
RZ	REFUEL						
2	distance to next refuel	(3.49)	(14.61)	(18.10)			
16			6.37	6.37		0:20	15:49
SS 16	National Powerstage	3.49			0:08		15:52
16A	MTC IN (Sanderson)		8.24	11.73		0:20	16:12

Section 4

Section 5

Section 6

Sunday Totals	57.68	102.86	160.54
----------------------	-------	--------	--------

TOTALS OF REGIONAL 2024 OLYMPUS RALLY				
	SS	TRANSIT	TOTAL	%
Saturday (Section 1,2,3)	92.7	107.5	200.2	46%
Sunday (Sections 4, 5, 6)	54.2	87.1	141.3	38%
Total -- 16 SS	146.9	194.7	341.6	43%

START (Sections 1,2,3)		REGIONAL 2024 OLYMPUS RALLY			Saturday April 20, 2024		
TC	LOCATION	SS DIST	TRANSIT DIST	TOTAL DIST	LATENESS TIME	TRANSIT TIME	FIRST CAR DUE
0	MTC OUT (Downtown Shelton)						9:30
	distance to next refuel	(23.46)	(41.11)	(64.57)			
1			24.26	24.26		0:45	10:15
SS 1	Kuhnle Short	5.62			0:10		10:18
2			1.96	7.58		0:15	10:43
SS 2	Schafer Long	10.28			0:16		10:46
3			1.33	11.61		0:15	11:17
SS 3	Deckerville 43	7.56			0:11		11:20
3A	Refuel (Remote - Cook Reload)		13.56	21.12		0:55	12:15
RZ	REFUEL						
1	distance to next refuel	(23.46)	(26.29)	(49.75)			
3B	Refuel Out						
4			1.20	1.20		0:10	12:25
SS 4	Kuhnle Short 2	5.62			0:10		12:28
5			1.96	7.58		0:15	12:53
SS 5	Schafer Long 2	10.28			0:16		12:56
6			1.33	11.61		0:15	13:27
SS 6	Deckerville 43 2	7.56			0:11		13:30
6A	REGROUPING IN		21.80	29.36		0:40	14:21
6B	REGROUPING OUT - SERVICE IN					0:15	14:36
	SERVICE A (Sanderson)	46.92	67.40	114.32			
6C	SERVICE OUT					1:15	15:51
RZ	REFUEL						
2	distance to next refuel	(22.90)	(20.06)	(42.96)			
7			12.75	12.75		0:30	16:21
SS 7	Nahwatzel	22.9			0:32		16:24
7A	REGROUPING IN		7.31	30.21		0:20	17:16
7B	REGROUPING OUT - SERVICE IN					0:15	17:31
	SERVICE B (Sanderson)	(22.90)	(20.06)	(42.96)			
7C	SERVICE OUT					1:00	18:31
RZ	REFUEL						
3	distance to next refuel	(22.90)	(20.06)	(42.96)			
8			12.75	12.75		0:30	19:01
SS 8	Nahwatzel 2	22.9			0:32		19:04
8A	MTC IN (Sanderson)		7.31	30.21		0:20	19:56
Saturday Totals		92.72	107.52	200.24			

Section 1

Section 2

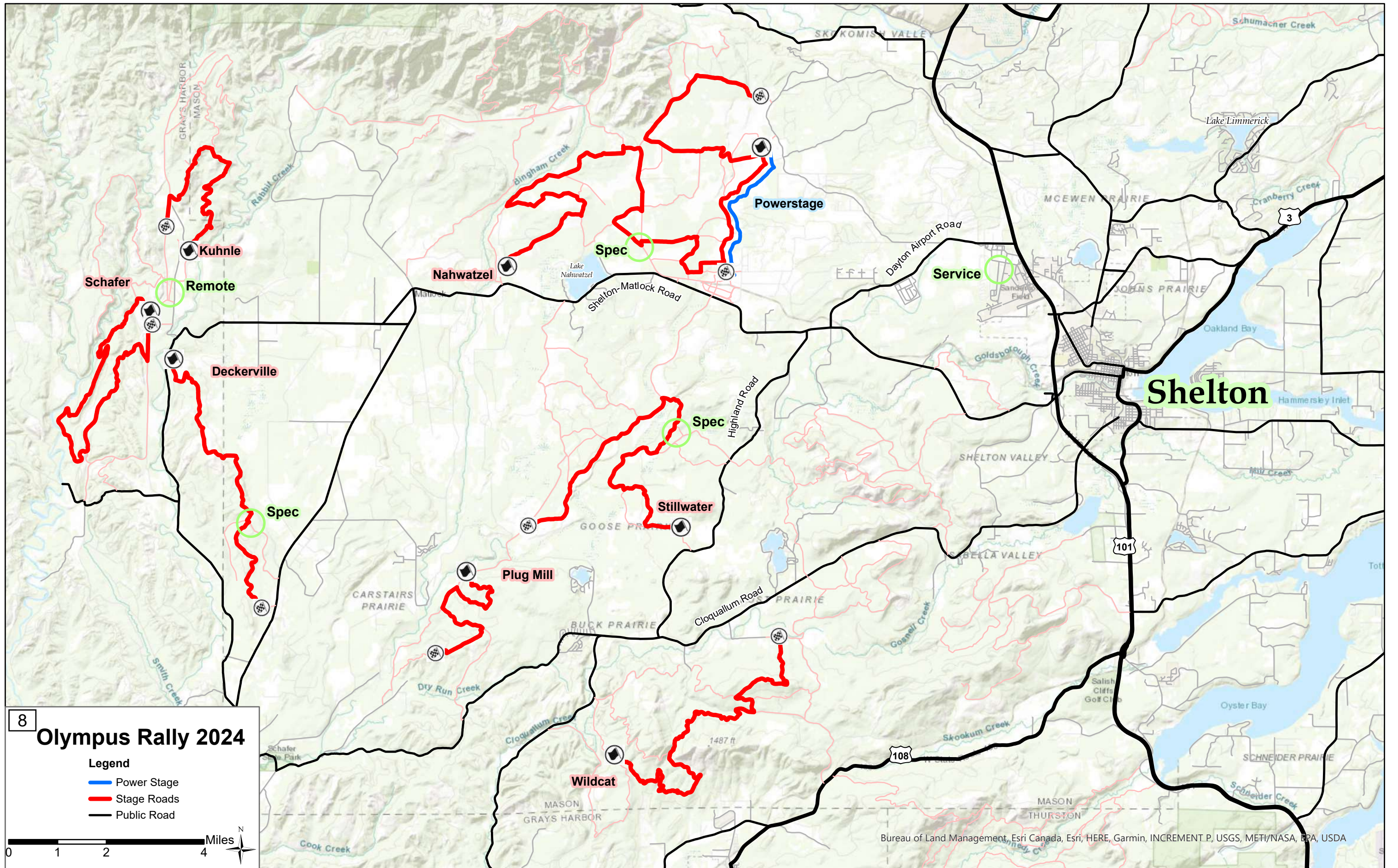
Section 3

START - (Sections 4, 5, 6) REGIONAL 2024 OLYMPUS RALLY Sunday April 21, 2024

TC	LOCATION	SS DIST	TRANSIT DIST	TOTAL DIST	LATENESS TIME	TRANSIT TIME	FIRST CAR DUE
8B	MTC OUT (Service)						8:00
	distance to next refuel	(25.35)	(41.76)	(67.11)			
9			11.47	11.47		0:25	8:25
SS 9	Not So Stillwater	10			0:15		8:28
10			1.03	11.03		0:15	8:58
SS 10	Plug Mill	5.13			0:10		9:01
11			13.07	18.20		0:40	9:51
SS 11	Wildcat Short	10.22			0:25		9:54
11A	REGROUPING IN		16.19	26.41		0:30	10:49
11B	REGROUPING OUT - SERVICE IN					0:15	11:04
	SERVICE C (Sanderson)	(25.35)	(41.76)	(67.11)			
11C	SERVICE OUT					0:30	11:34
RZ	REFUEL						
1	distance to next refuel	(28.84)	(45.37)	(74.21)			
12			6.37	6.37		0:20	11:54
SS12	PowerStage	3.49			0:08		11:57
13			8.71	12.20		0:25	12:30
SS 13	Not So Stillwater 2	10			0:15		12:33
13			1.03	11.03		0:15	13:03
SS 14	Plug Mill 2	5.13			0:10		13:06
12			13.07	18.20		0:40	13:56
SS 15	Wildcat Short 2	10.22			0:25		13:59
15A	MTC IN (Sanderson)		16.19	26.41		0:30	14:54
Sunday Totals		54.19	87.13	141.32			

Section 4

Section 5





9



PARC EXPOSE ON RAILROAD AVE.
Mason County Historical Society

ENTER HERE ONLY

DOWNTOWN SHELTON WASHINGTON

Safeway

Shelton Inn

Blondie's

MTC

Telecare Ex

Smok

S 3rd St

Johnson St

W Franklin St

W Franklin St

El Sarape 3 (Shelton)

Railroad Ave

W Cota St

S 5th St

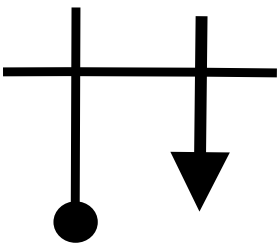


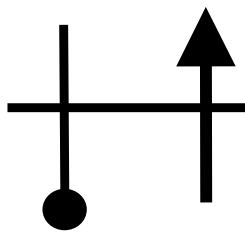





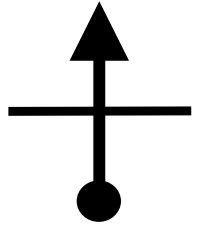


S 6th St

S 6th St

S 5th St

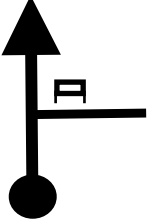







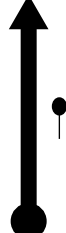

600 ft

2024 Olympus Rally

TC 0	DOWNTOWN SHELTON TO KUHNLE SHORT		Distance <u>24.26</u> Miles	Page <u>10</u>	
TC 1			Bogey Time <u>45</u> Minutes	Decline Distance	
INSTR. #	Distance		Tulip	Information	Decline Distance
	Accum.	Incrm.			
1	00.00	00.00		TC 0 DOWNTOWN SHELTON RIGHT THEN RIGHT ON COTA  	24.26
2	0.33	.33		 RIGHT ON SEVENTH THEN LEFT ON RAILROAD AVE. AT 0.38	23.93
3	0.98	0.65			23.28
4	2.10	1.12			22.16
5	7.22	5.12		DAYTON AIRPORT RD 	17.04
6	7.74	0.52		HIGHLAND RD SPEED BECOMES 45 AT 7.87	16.52
Distance to next Instr. <u>1.92</u>					

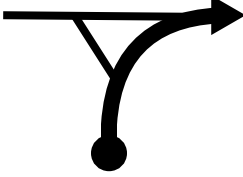
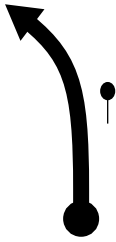

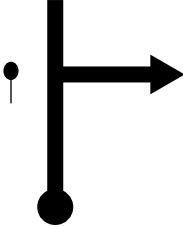





2024 Olympus Rally

TC 0	DOWNTOWN SHELTON TO KUHNLÉ SHORT	Distance <u>24.26</u> Miles	Page <u>11</u>
TC 1		Bogey Time <u>45</u> Minutes	Decline Distance

INSTR. #	Distance		Tulip	Information	Decline Distance
	Accum.	Incrm.			
7	9.66	1.92		CAMP 1 SHOP- SIMPSON INDUSTRIAL PARK	14.60
8	12.28	2.62		NAHWATZEL LODGE AHEAD NICE PLACE 	12.98
9	13.38	1.10			10.88
10	16.55	3.17			7.71
11	16.76	0.21		MATLOCK MALL JUNCTION	7.50
12	16.93	0.17			7.33

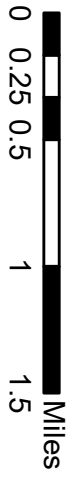
Distance to next Instr. 0.80

2024 Olympus Rally

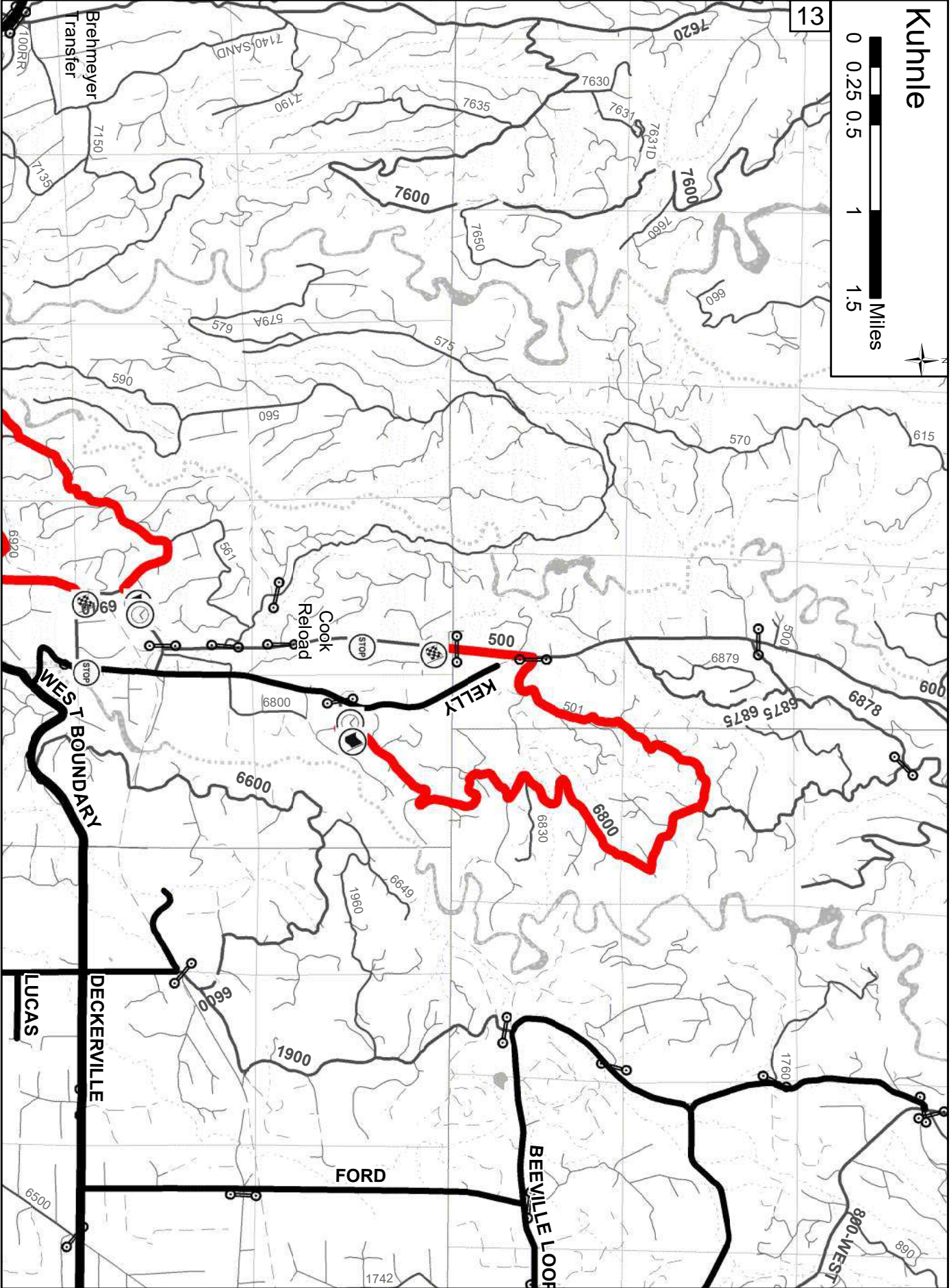
TC 0	DOWNTOWN SHELTON TO KUHNL SHORT		Distance <u>24.26</u> Miles	Page <u>12</u>	
TC 1			Bogey Time <u>45</u> Minutes	Decline Distance	
INSTR. #	Distance		Tulip	Information	Decline Distance
	Accum.	Incrm.			
13	17.73	0.80		KEEP RIGHT	6.53
14	21.05	3.32		 IN GRAYS HARBOR CO.	3.21
15	22.22	1.17		RIGHT ONTO KELLY RD 	2.04
16	22.69	0.47		END OF SCHAFFER LONG ON LEFT	1.57
17	24.23	1.54		RIGHT AT 6800 A THROUGH GATE	0.03
18	24.26	0.03		TC 1 KUHNLE SHORT 	0.00

Distance to next Instr. _____





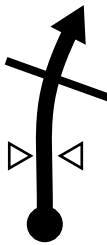



Kuhnle




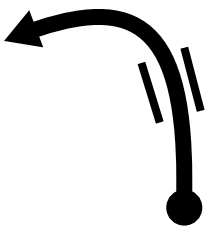

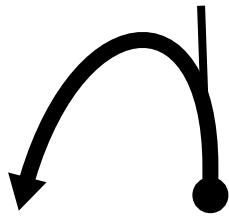
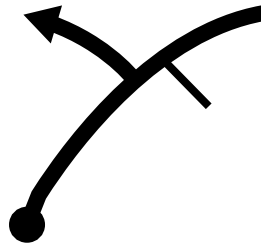


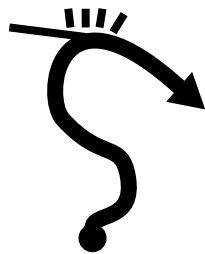

13



2024 Olympus Rally

TC 1,4	KUHNLE SHORT		Distance <u>5.62</u> Miles	Page <u>14</u>	
STOP 1,4			Bogey Time <u>10</u> Minutes	Decline Distance	
INSTR. #	Distance		Tulip	Information	Decline Distance
	Accum.	Incrm.			
	0.00	0.00		TC 1,4 KUHNLE SHORT 	
1	0.00	0.11		START 	5.62
2	0.20	0.20		CREST	5.42
3	0.58	0.38		CREST	5.04
4	1.28	0.70		CREST	4.34
5	1.59	0.31		90 LEFT	4.03
Distance to next Instr. <u>0.17</u>					





2024 Olympus Rally

TC 1,4	KUHNLE SHORT		Distance <u>5.62</u> Miles	Page <u>15</u>	
STOP 1,4			Bogey Time <u>10</u> Minutes	Decline Distance	
INSTR. #	Distance		Tulip	Information	Decline Distance
	Accum.	Incrm.			
6	1.76	0.17		HPR TIGHTENS INTO KEEP LEFT OFF CAMBER	3.86
7	2.00	0.24		WOOD PLANK BRIDGE 	3.62
8	2.93	0.93		HPL	2.69
9	3.45	0.52		90 LEFT 6850 	2.17
10	3.65	0.20		KEEP RIGHT XL POT HOLE	1.97
11	3.99	0.34		TIGHTENS LEFT INTO HPR EXPOSURE 	1.63
Distance to next Instr. <u>0.50</u>					



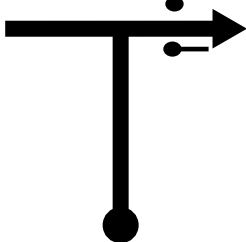
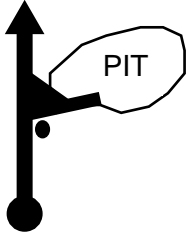
2024 Olympus Rally

TC 1,4	KUHNLE SHORT		Distance <u>5.62</u> Miles	Page <u>16</u>	
STOP 1,4			Bogey Time <u>10</u> Minutes	Decline Distance	
INSTR. #	Distance		Tulip	Information	Decline Distance
	Accum.	Incrm.			
12	4.49	0.50		KEEP RIGHT OVER CREST	1.13
13	4.65	0.16		STRAIGHT THRU UP	0.97
14	4.74	0.09		OVER CREST BEGIN STEEP DOWN HILL 	0.88
15	4.90	0.16		KEEP RIGHT MORE DOWN HILL 	0.72
16	5.03	0.13		STRAIGHT	0.59
17	5.11	0.08		THRU IRON GATE LEFT ONTO MAIN LINE 	0.51
Distance to next Instr. <u>0.11</u>					

2024 Olympus Rally

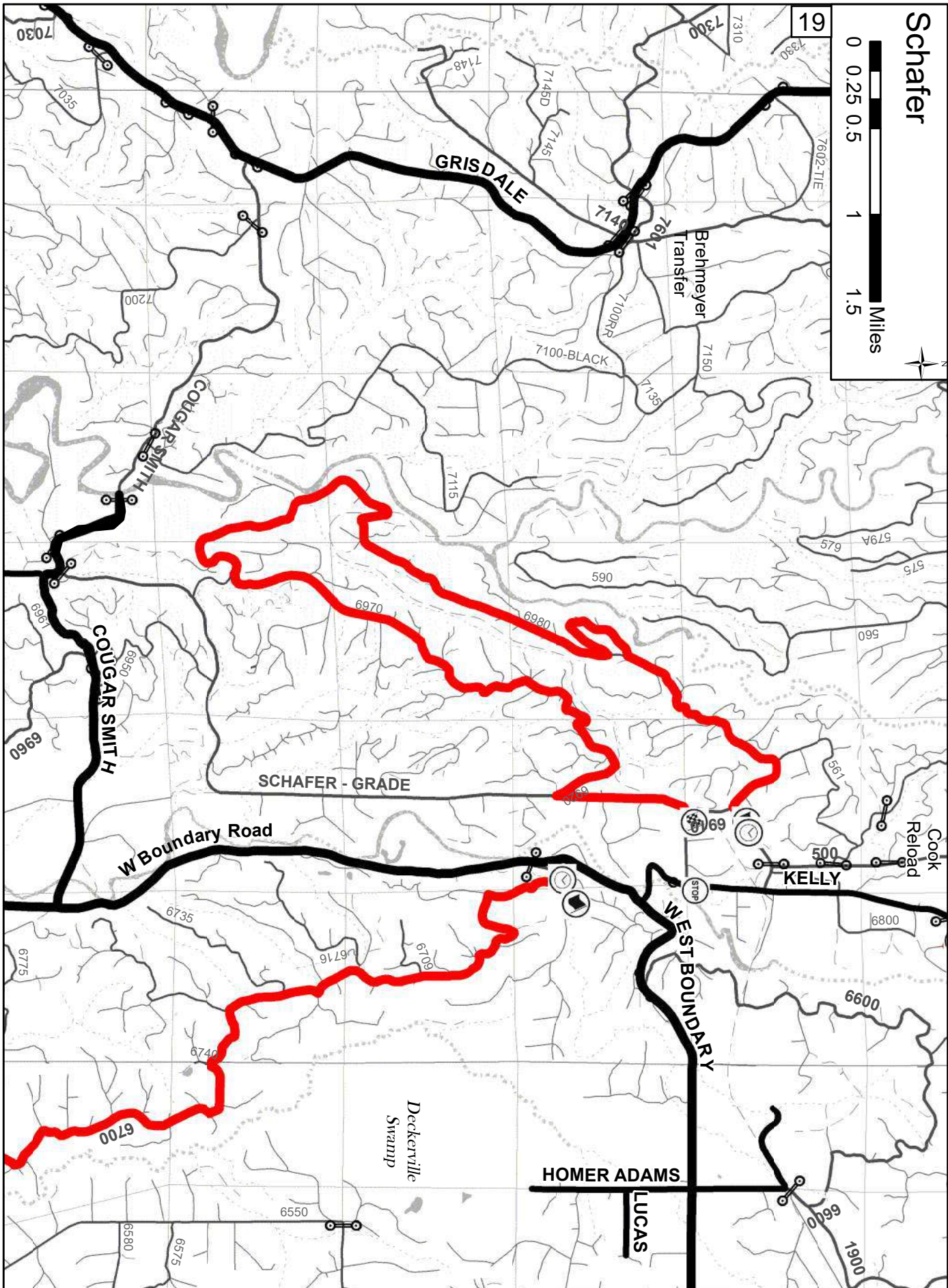
TC 1,4	KUHNLE SHORT		Distance <u>5.62</u> Miles	Page <u>17</u>	
STOP 1,4			Bogey Time <u>10</u> Minutes	Decline Distance	
INSTR. #	Distance		Tulip	Information	Decline Distance
	Accum.	Incrm.			
18	5.22	0.11		FLYING FINISH 	0.40
19	5.62	0.40		STOP 1,4 ZERO ODO 	0.00
Distance to next Instr. _____					

2024 Olympus Rally

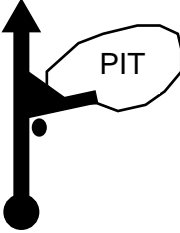

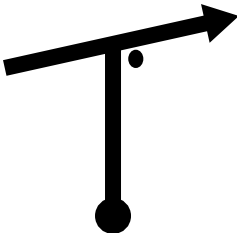

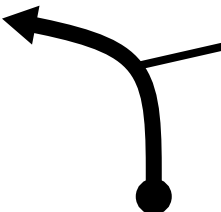

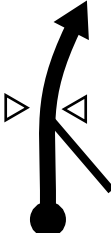

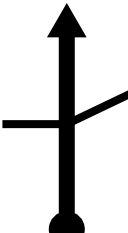
STOP 1,4	TRANSIT KUHNLE SHORT TO SCHAFFER LONG		Distance <u>1.96</u> Miles		Page <u>18</u>
TC 2,5			Bogey Time <u>15</u> Minutes		Decline Distance
INSTR. #	Distance		Tulip	Information	Decline Distance
	Accum.	Incrm.			
1	0.00	0.00		STOP 1,4 ZERO ODO	1.96
2	1.30	1.30		STRAIGHT MAY ENCOUNTER RALLY TRAFFIC AT REFUEL LOCATION	1.65
3	1.65	0.35		RIGHT THRU GATE	0.31
4	1.96	0.31		TC 2,5 SCHAFFER LONG	0.00

Distance to next Instr. _____

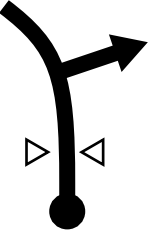

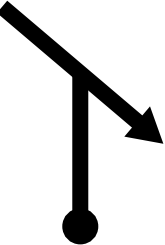



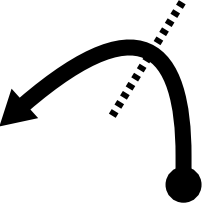
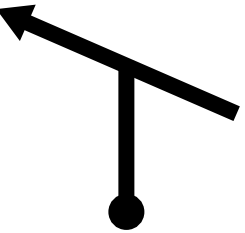
Schafer



2024 Olympus Rally

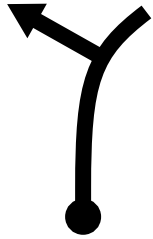



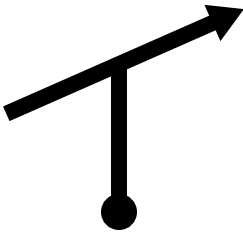
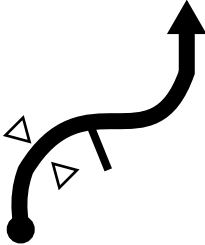
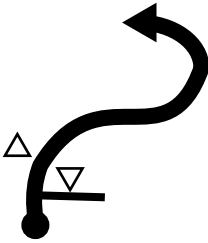
TC 2,5		SCHAFFER LONG		Distance <u>10.28</u> Miles		Page <u>20</u>	
STOP 2,5				Bogey Time <u>16</u> Minutes		Decline Distance	
INSTR. #	Distance		Tulip	Information		Decline Distance	
	Accum.	Incrm.					
	0.00	0.00		TC 2,5 SCHAFFER LONG 			
1	0.00	0.09		START 	10.28		
2	0.39	0.39		KEEP RIGHT 	9.89		
3	0.63	0.24		CREST KEEP RIGHT	9.65		
4	0.79	0.16		KEEP LEFT INTO KEEP RIGHT	9.49		
5	1.35	0.56		STRAIGHT	8.93		
Distance to next Instr. <u>0.17</u>							

2024 Olympus Rally




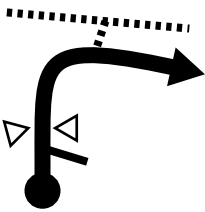

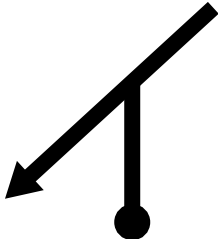
TC 2,5		SCHAFFER LONG		Distance <u>10.28</u> Miles		Page <u>21</u>	
STOP 2,5				Bogey Time <u>16</u> Minutes		Decline Distance	
INSTR. #	Distance		Tulip	Information			Decline Distance
	Accum.	Incrm.					
6	1.52	0.17		CREST KEEP RIGHT PRIMITIVE 			8.76
7	2.25	0.73		HPR ONTO MAIN LINE VC START @ 3.15 VC END @ 3.25			8.03
8	3.81	1.56		CREST			6.47
9	3.90	0.09		SHARP HUMP DROPS LEFT INTO HPR EXPOSURE LEFT 			6.47
10	4.12	0.22		HPL, HUMP OVER OLD RXR GRADE			6.16
11	4.77	0.65		LEFT			5.51

Distance to next Instr. 1.03

2024 Olympus Rally



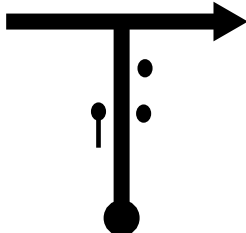

TC 2,5		SCHAFFER LONG		Distance <u>10.28</u> Miles		Page <u>22</u>	
STOP 2,5				Bogey Time <u>16</u> Minutes		Decline Distance	
INSTR. #	Distance		Tulip	Information			Decline Distance
	Accum.	Incrm.					
12	5.80	1.03		HARD TO SEE LEFT			4.48
13	6.25	0.45		KEEP RIGHT			4.03
14	6.45	0.20		KEEP LEFT			3.83
15	7.04	0.59		GOES OFF CAMBER			3.24
16	7.29	0.25		CREST, ROAD DROPS			2.99
17	7.48	0.19		CREST, ROAD DROPS INTO 90 R INTO HPL @7.58			2.80
Distance to next Instr. <u>0.50</u>							

2024 Olympus Rally

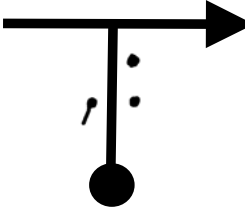


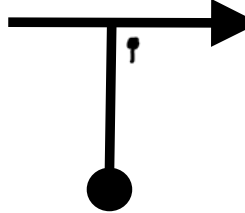

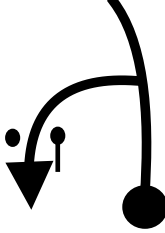


TC 2,5		SCHAFFER LONG		Distance <u>10.28</u> Miles		Page <u>23</u>	
STOP 2,5				Bogey Time <u>16</u> Minutes		Decline Distance	
INSTR. #	Distance		Tulip	Information	Decline Distance		
	Accum.	Incrm.					
18	7.98	0.50		CREST	2.30		
19	8.08	0.10		ROAD DROPS TO 90 LEFT AT 8.16	2.20		
20	8.30	0.22		HPR TIGHTENS INTO HPL AT 8.36	1.98		
21	8.64	0.34		ROAD DROPS TO 90 RIGHT	1.64		
22	9.00	0.36		STRAIGHT	1.28		
23	9.10	0.10		ACUTE LEFT	1.18		
Distance to next Instr. <u>0.50</u>							



2024 Olympus Rally

TC 2,5	SCHAFFER LONG		Distance <u>10.28</u> Miles	Page <u>24</u>	
STOP 2,5			Bogey Time <u>16</u> Minutes	Decline Distance	
INSTR. #	Distance		Tulip	Information	Decline Distance
	Accum.	Incrm.			
24	9.60	0.50		FLYING FINISH 	0.68
25	10.28	0.68		STOP 2,5 ZERO ODO 	0.00
Distance to next Instr. _____					

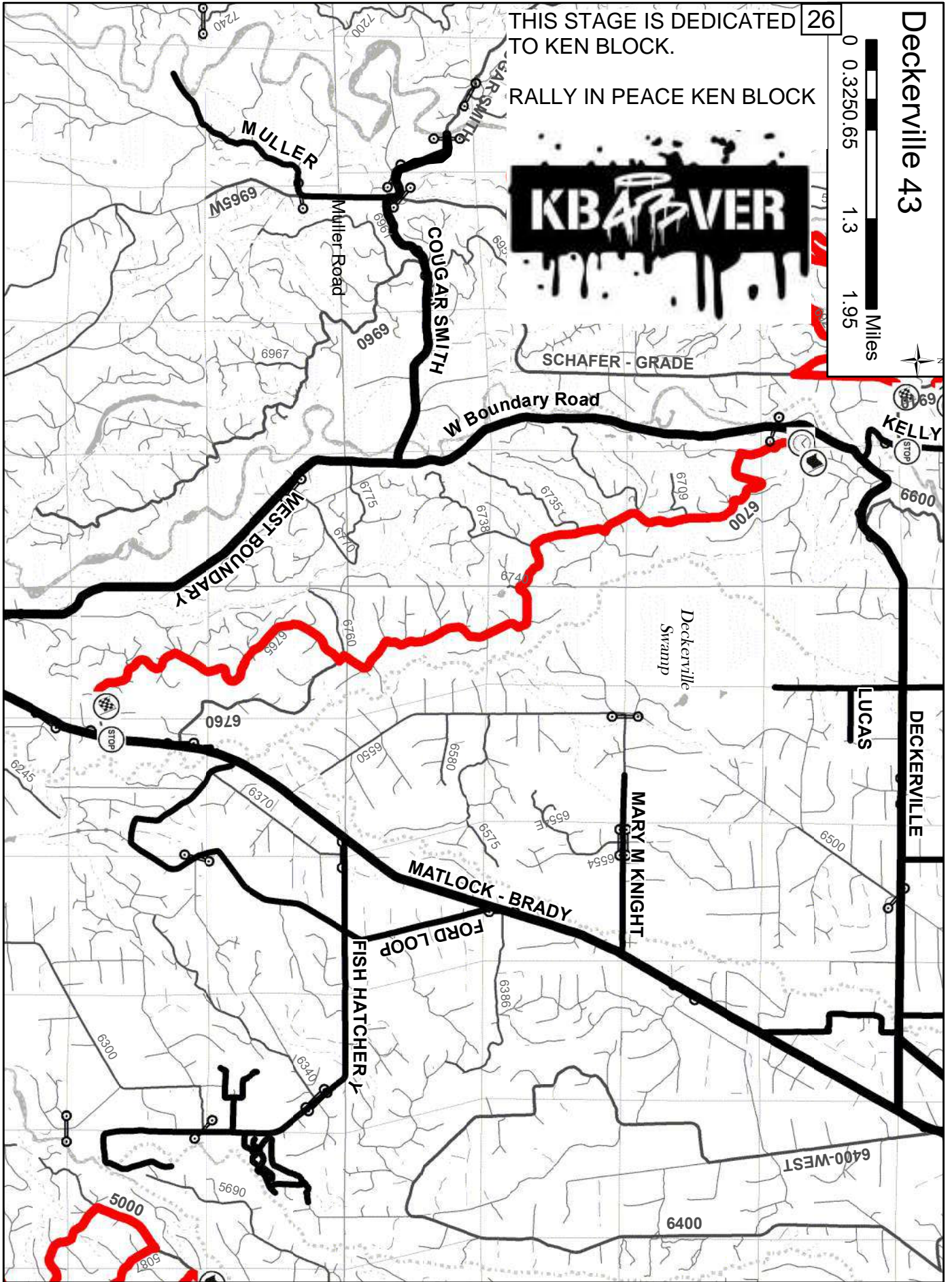
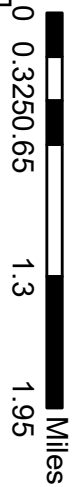
2024 Olympus Rally

STOP 2,5 TC 3,6	TRANSIT SCHAFFER LONG TO DECKERVILLE 43		Distance <u>1.33</u> Miles	Page <u>25</u>	
			Bogey Time <u>15</u> Minutes	Decline Distance	
INSTR. #	Distance		Tulip	Information	Decline Distance
	Accum.	Incrm.			
1	0.00	0.00		 STOP 2,5 ZERO ODO 	1.33
2	0.47	0.47		RIGHT AT STOP 	0.86
3	1.18	0.71		LEFT 6700 RD	0.15
4	1.33	0.15		 ATC 3,6 DECKERVILLE 43	0.00

Distance to next Instr. _____

Deckerville 43




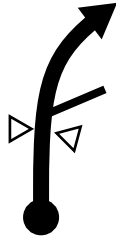

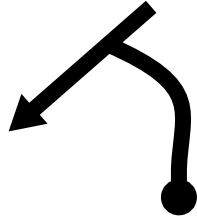
THIS STAGE IS DEDICATED TO KEN BLOCK.
RALLY IN PEACE KEN BLOCK



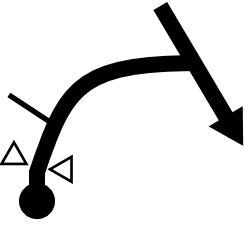
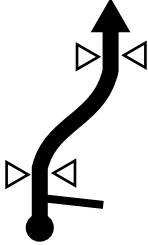



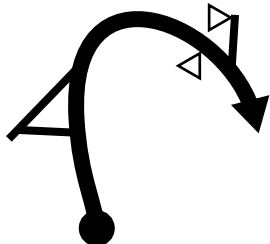
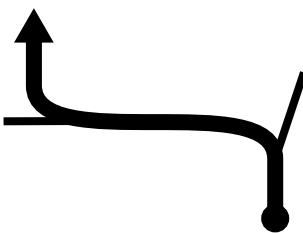


2024 Olympus Rally

TC 3,6	DECKERVILLE 43		Distance <u>7.56</u> Miles	Page <u>27</u>	
STOP 3,6			Bogey Time <u>11</u> Minutes	Decline Distance	
INSTR. #	Distance		Tulip	Information	Decline Distance
	Accum.	Incrm.			
	0.00	0.00		TC 3,6 DECKERVILLE 43 	
1	0.00	0.13		START 	7.56
2	0.45	0.45		KEEP LEFT	7.11
3	0.78	0.33		HPR	6.78
4	0.93	0.15		KEEP RIGHT MILEAGE AT JUNCTION	6.63
5	1.06	0.13		KEEP LEFT	6.50
Distance to next Instr. <u>0.40</u>					

2024 Olympus Rally



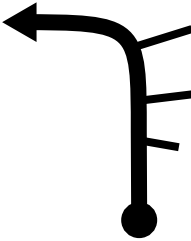
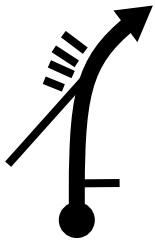


TC 3,6	DECKERVILLE 43		Distance <u>7.56</u> Miles	Page <u>28</u>	
STOP 3,6			Bogey Time <u>11</u> Minutes	Decline Distance	
INSTR. #	Distance		Tulip	Information	Decline Distance
	Accum.	Incrm.			
6	1.46	0.40		KEEP LEFT	6.10
7	1.87	0.41		KEEP LEFT	5.69
8	2.07	0.20		KEEP LEFT THEN KEEP RIGHT @ 2.12	5.49
9	2.34	0.27		OVER CREST KEEP LEFT	5.22
10	2.68	0.34		KEEP LEFT	4.88
11	3.04	0.36		KEEP LEFT	4.52
Distance to next Instr. <u>0.24</u>					

2024 Olympus Rally

TC 3,6	DECKERVILLE 43		Distance <u>7.56</u> Miles	Page <u>29</u>	
STOP 3,6			Bogey Time <u>11</u> Minutes	Decline Distance	
INSTR. #	Distance		Tulip	Information	Decline Distance
	Accum.	Incrm.			
12	3.28	0.24		HUMP THEN RIGHT INTO KEEP RIGHT @ 3.39	4.28
13	4.17	0.89		STRAIGHT INTO CREST INTO RIGHT <div style="display: flex; justify-content: space-around; align-items: center;">  RELAY RADIO  </div>	3.39
14	4.45	0.28		KEEP LEFT	3.11
15	4.64	0.19		ROAD DROPS HPR CREST	2.92
16	4.87	0.23		90 LEFT INTO 90 RIGHT SPECTATORS <div style="display: flex; justify-content: space-around; align-items: center;">  GETS ROUGH  </div>	2.69
				SPACE LEFT BLANK INTENTIONALLY	

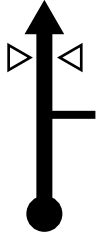

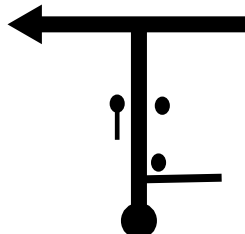

Distance to next Instr. 0.88

2024 Olympus Rally

TC 3,6	DECKERVILLE 43		Distance <u>7.56</u> Miles	Page <u>30</u>	
STOP 3,6			Bogey Time <u>11</u> Minutes	Decline Distance	
INSTR. #	Distance		Tulip	Information	Decline Distance
	Accum.	Incrm.			
				SPACE LEFT BLANK INTENTIONALLY	
17	5.77	0.90		STRAIGHT	1.79
18	6.42	0.65		OUT OF TREES STRAIGHT	1.14
19	6.51	.09		KEEP LEFT	1.05
20	6.64	0.13		RIGHT WITH EXPOSURE KEEP RIGHT 	0.92
21	6.94	0.30		CREST KEEP LEFT	0.62
Distance to next Instr. <u>0.35</u>					

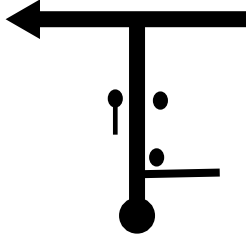







2024 Olympus Rally

TC 3,6	DECKERVILLE 43	Distance <u>7.56</u> Miles	Page <u>31</u>
STOP 3,6		Bogey Time <u>11</u> Minutes	Decline Distance


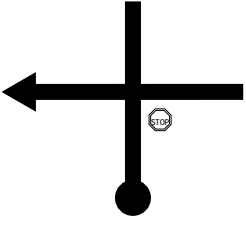



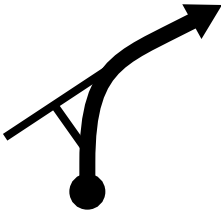



INSTR. #	Distance		Tulip	Information	Decline Distance
	Accum.	Incrm.			
22	7.32	0.38		 <p style="text-align: center;">FLYING FINISH CREST AFTER JUNCTION</p>	0.24
23	7.56	0.24		 <p style="text-align: center;">STOP 3,6 JUNCTION BEFORE GATE ZERO ODO</p>	0.00
				<p>FIRST TIME HERE GO TO NEXT PAGE.</p> <p>SECOND TIME HERE GO TO PAGE 37</p>	

Distance to next Instr. _____

2024 Olympus Rally

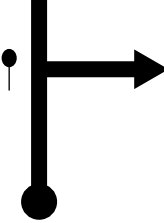

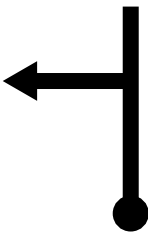

STOP 3		TRANSIT DECKERVILLE TO REMOTE REFUEL		Distance <u>13.56</u> Miles		Page <u>32</u>	
RZ 1				Bogey Time <u>45</u> Minutes		Decline Distance	
INSTR. #	Distance		Tulip	Information		Decline Distance	
	Accum.	Incrm.					
1	0.00	0.00			STOP 6 ZERO ODO LEFT ONTO MATLOCK-BRADY RD	13.56	
2	0.60	0.60		SPECTATOR ENTRANCE ON THE LEFT		12.96	
3	1.55	0.95		LOGGER MEMORIAL TREE		12.01	
4	3.99	2.44		SCHOOL ZONE AHEAD BE AWARE DURING RECCE 20 MPH WHEN LIGHTS FLASHING		9.57	
5	4.08	0.09		SCHOOL ZONE 20 MPH WHEN LIGHT FLASHING		9.48	
6	4.43	0.35					9.13
Distance to next Instr. <u>2.04</u>							

2024 Olympus Rally

STOP 3	TRANSIT DECKERVILLE 43 TO REMOTE REFUEL		Distance <u>13.56</u> Miles	Page <u>33</u>	
RZ 1			Bogey Time <u>45</u> Minutes	Decline Distance	
INSTR. #	Distance		Tulip	Information	Decline Distance
	Accum.	Incrm.			
7	6.47	2.04		STRAIGHT —DECKERVILLE RD—	7.09
8	7.23	0.76		MATLOCK MALL TIME TO STOP TO GET FUEL IF YOU LIKE. LEFT TO REMOTE FUEL LOCATION 	6.33
9	7.43	0.20			6.13
10	8.23	0.80		RIGHT	5.33
11	11.49	3.26		IN GRAYS HARBOR 	2.07
12	12.38	.89		HPL	1.18

Distance to next Instr. 0.28

2024 Olympus Rally

STOP 3	TRANSIT DECKERVILLE 43 TO REMOTE REFUEL		Distance <u>13.56</u> Miles	Page <u>34</u>	
RZ 1			Bogey Time <u>45</u> Minutes	Decline Distance	
INSTR. #	Distance		Tulip	Information	Decline Distance
	Accum.	Incrm.			
13	12.66	0.28		RIGHT KELLY RD 	.90
14	13.56	.90		LEFT ONTO REFUEL ACCESS RD WATCH FOR 2 WAY TRAFFIC  SEE NEXT PAGE FOR REMOTE REFUEL MAP	0.00

Distance to next Instr. _____

REMOTE REFUEL MAP

PLEASE ENTER REFUEL AND REFUEL FIRST

THEN PARK UNTIL ROUGHLY 10 MINUTES UNTIL DUE TO TC 4.

THIS WAY WE DO NOT LINE UP ON KELLY RD. PUBLIC ROAD WAY.

TO KUHNLE SHORT FINISH

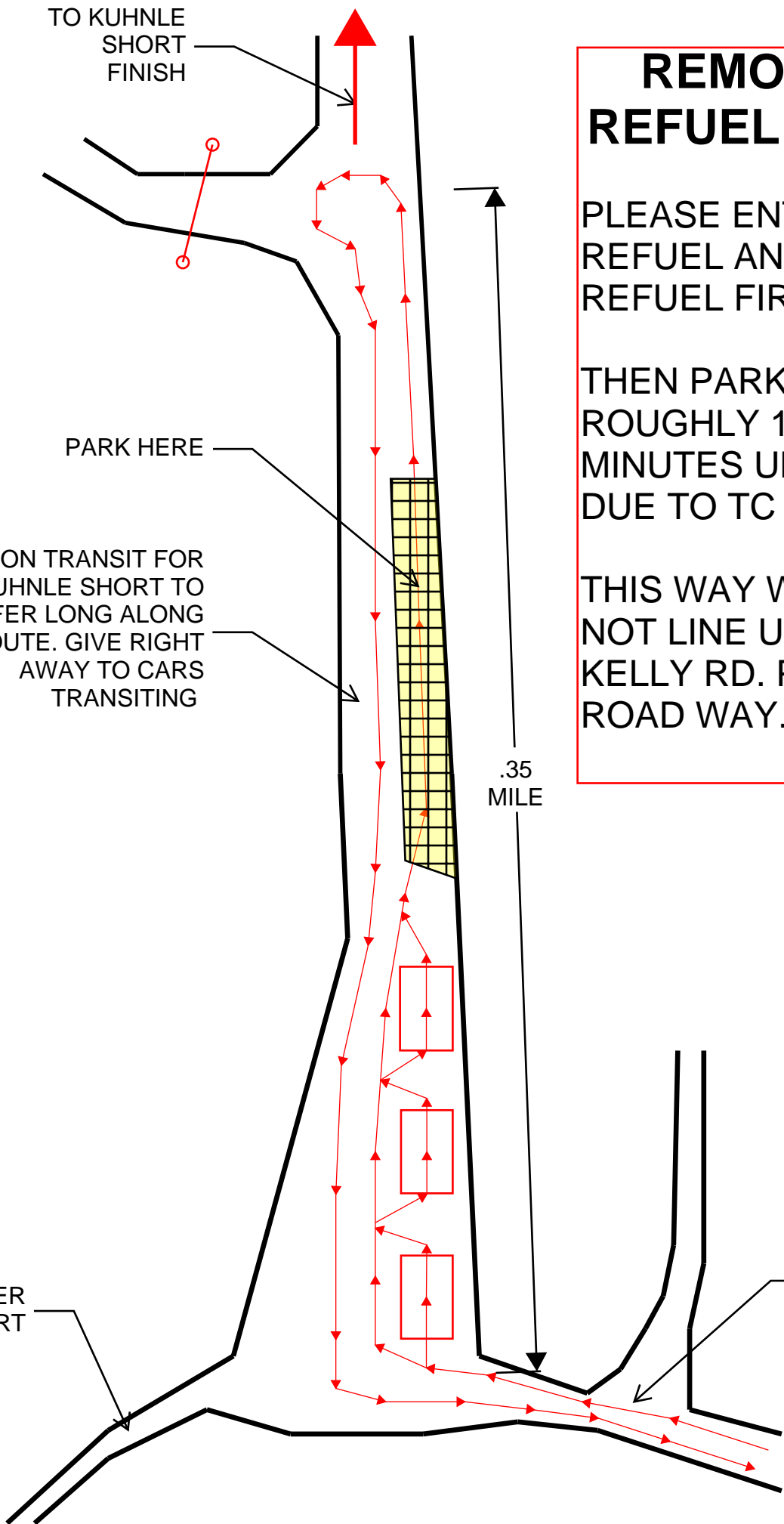
PARK HERE

CAUTION TRANSIT FOR KUHNLE SHORT TO SCHAFER LONG ALONG THIS ROUTE. GIVE RIGHT AWAY TO CARS TRANSITING

.35 MILE

TO SCHAFER LONG START

ENTRANCE AND EXIT FOR REFUEL



2024 Olympus Rally

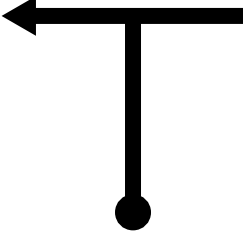



REMOTE REFUEL
TO KUHNLE START

Distance 1.20 Miles

Page 36

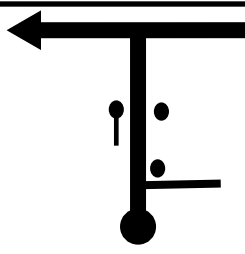




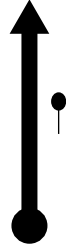
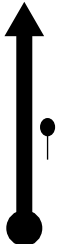

Bogey Time 10 Minutes

Decline Distance

INSTR. #	Distance		Tulip	Information	Decline Distance
	Accum.	Incrm.			
1	0.00	0.00		EXIT REFUEL SAME RD YOU ENTERED ZERO ODO AT PAVEMENT 	1.18
2	1.10	1.10		RIGHT @ 6800A THROUGH GATE	0.08
3	1.18	0.08		TC 4 KUHNLE SHORT	0.00
				GO TO PAGE 13 KUHNLE	


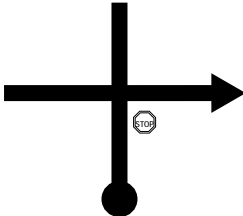









Distance to next Instr. _____

2024 Olympus Rally

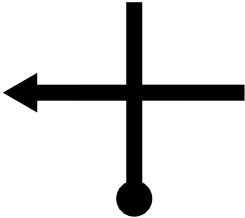


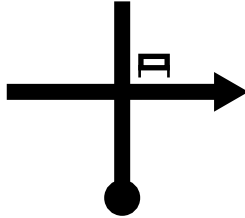

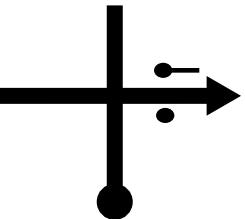

STOP 6	TRANSIT DECKERVILLE TO SERVICE		Distance <u>21.80</u> Miles	Page <u>37</u>	
TC 6B			Bogey Time <u>40</u> Minutes	Decline Distance	
INSTR. #	Distance		Tulip	Information	Decline Distance
	Accum.	Incrm.			
1	0.00	0.00		 STOP 6 ZERO ODO LEFT ONTO MATLOCK-BRADY RD	21.80
2	0.60	0.60		SPECTATOR ENTRANCE ON THE LEFT	21.20
3	1.55	0.95		LOGGER MEMORIAL TREE	20.25
4	3.99	2.44		SCHOOL ZONE AHEAD BE AWARE DURING RECCE 20 MPH WHEN LIGHTS FLASHING	17.81
5	4.08	0.09		SCHOOL ZONE 20 MPH WHEN LIGHT FLASHING	17.72
6	4.43	0.35			17.37

Distance to next Instr. 2.06

2024 Olympus Rally

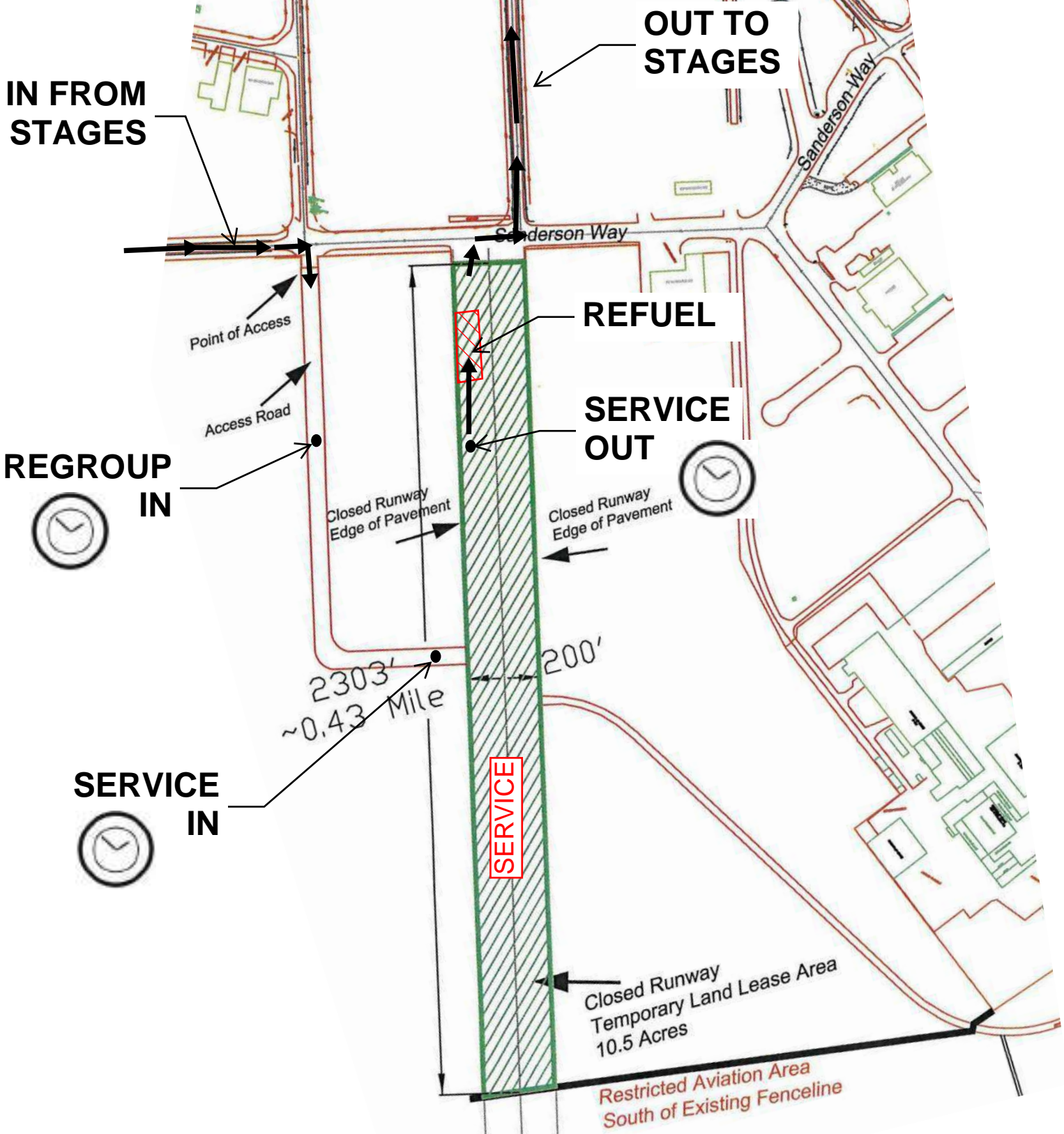
STOP 6	TRANSIT DECKERVILLE TO SERVICE		Distance <u>21.80</u> Miles	Page <u>38</u>	
TC 6B			Bogey Time <u>40</u> Minutes	Decline Distance	
INSTR. #	Distance		Tulip	Information	Decline Distance
	Accum.	Incrm.			
7	6.49	2.06		STRAIGHT DECKERVILLE RD	15.31
8	7.25	0.76		MATLOCK MALL JUNCTION RIGHT 	14.55
9	7.46	0.21			14.34
10	10.61	3.15			11.19
11	11.85	1.24			9.95
12	16.23	4.38		W HIGHLAND RD 	5.57
Distance to next Instr. <u>0.50</u>					

2024 Olympus Rally

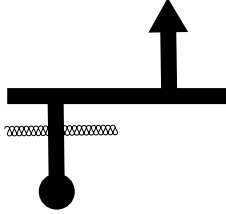

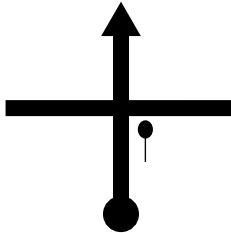

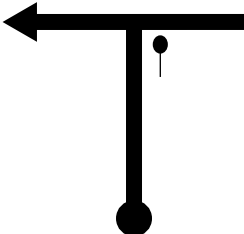


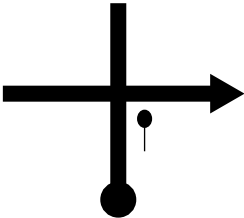





STOP 6	TRANSIT DECKERVILLE TO SERVICE		Distance <u>21.80</u> Miles	Page <u>39</u>	
TC 6B			Bogey Time <u>40</u> Minutes	Decline Distance	
INSTR. #	Distance		Tulip	Information	Decline Distance
	Accum.	Incrm.			
13	16.73	0.50		LEFT ONTO DAYTON AIRPORT RD 	5.07
14	19.80	3.07		STRAIGHT	2.00
15	20.88	1.08		RIGHT SANDERSON FIELD W SANDERSON WAY 	0.92
16	21.51	.63		RIGHT INTO SERVICE ENTRANCE THRU GATE	0.29
17	21.80	0.29		REGROUP IN	0.00

Distance to next Instr. _____

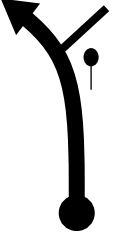

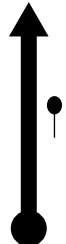

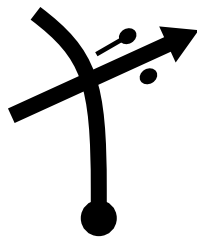

SERVICE MAP



2024 Olympus Rally

RZ 2,3	TRANSIT SERVICE TO NAHWATZEL		Distance <u>12.75</u> Miles	Page <u>41</u>	
TC,7,8			Bogey Time <u>30</u> Minutes	Decline Distance	
INSTR. #	Distance		Tulip	Information	Decline Distance
	Accum.	Incrm.			
1	0.00	0.00		 TC 6C, 7C SERVICE OUT ZERO ODO AT GATE	12.75
2	0.20	0.20		 STRAIGHT	12.55
3	0.40	0.20		 LEFT 	12.35
4	4.93	4.53		 RIGHT SHELTON-MATLOCK RD 	7.82
5	5.43	0.50		HIGHLAND RD 	7.32
6	7.36	1.93		CAMP 1 SHOP SIMPSON INDUSTRIAL PARK	5.39
Distance to next Instr. <u>2.58</u>					

2024 Olympus Rally

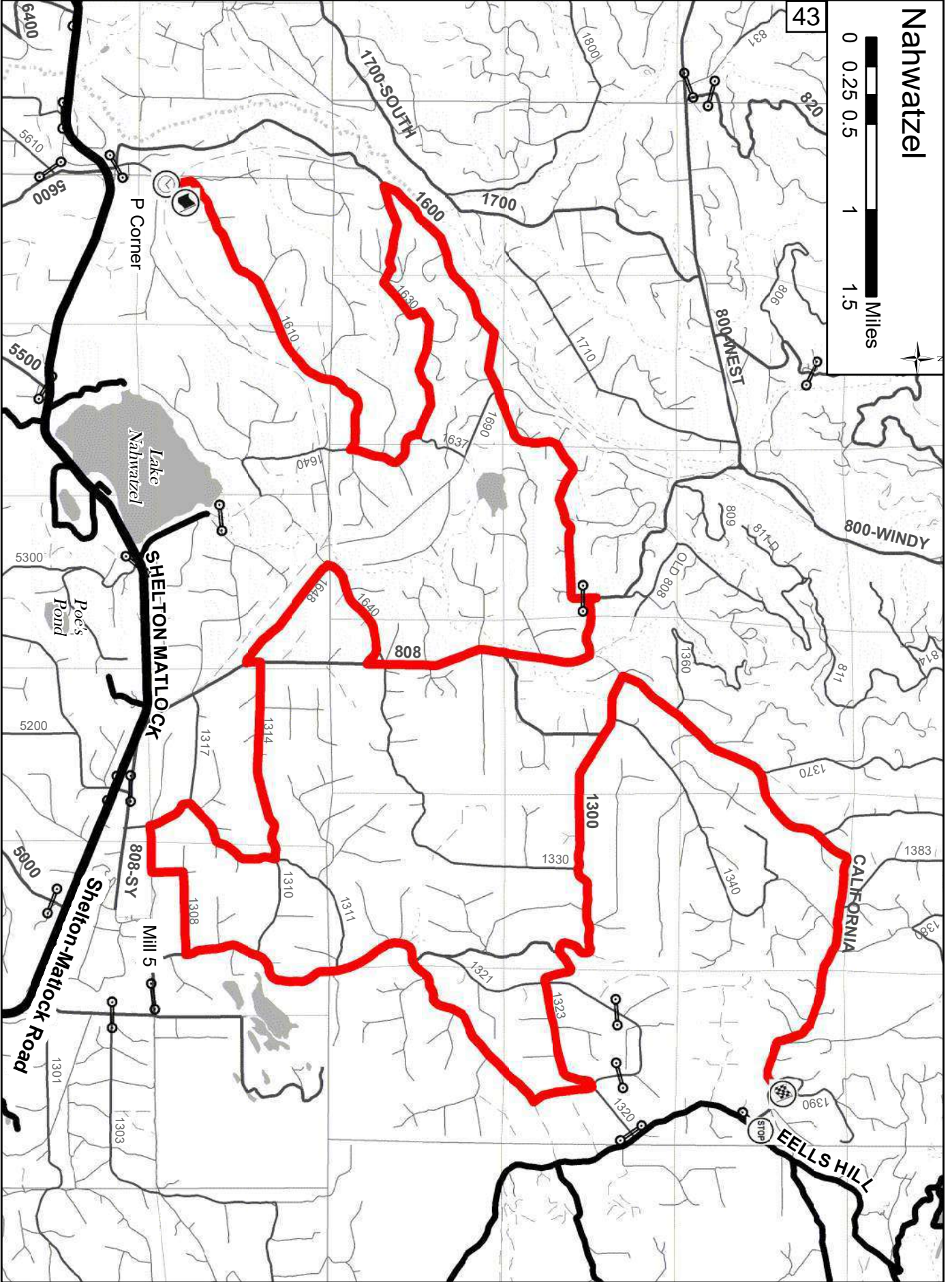
RZ 2,3	TRANSIT SERVICE TO NAHWATZEL		Distance <u>12.75</u> Miles	Page <u>42</u>	
TC,7,8			Bogey Time <u>30</u> Minutes	Decline Distance	
INSTR. #	Distance		Tulip	Information	Decline Distance
	Accum.	Incrm.			
7	9.94	2.58			2.81
8	11.03	1.09			1.72
9	12.45	1.42		RIGHT AT P CORNER	.30
10	12.75	0.30		TC 7,8 NAHWATZEL	0.00

Distance to next Instr. _____





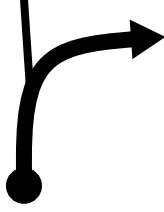
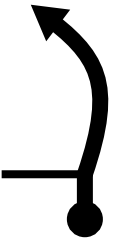



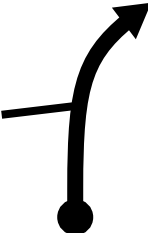
Nahwatzel





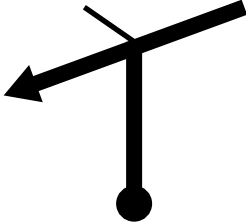


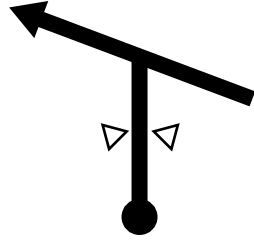


43




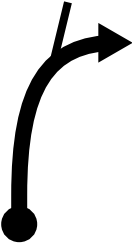

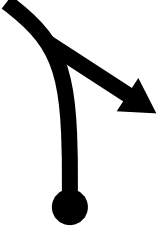



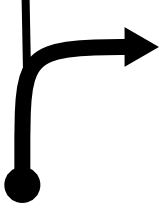
2024 Olympus Rally

TC 7,8		NAHWATZEL		Distance <u>22.90</u> Miles		Page <u>44</u>	
STOP 7,8				Bogey Time <u>32</u> Minutes		Decline Distance	
INSTR. #	Distance		Tulip	Information	Decline Distance		
	Accum.	Incrm.					
	0.00	0.00		TC 7,8 NAHWATZEL 			
1	0.00	0.11		START ZERO ODO 	22.90		
2	0.12	0.12		KEEP RIGHT	22.78		
3	0.39	0.27		ROAD DROPS INTO LEFT 	22.51		
4	0.68	0.29		CREST DROPS INTO LEFT 	22.22		
5	0.87	0.19			22.03		
Distance to next Instr. <u>0.67</u>							

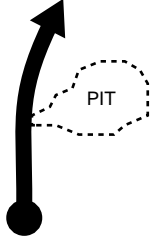



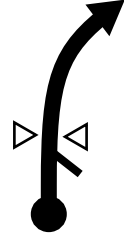
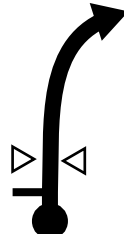

2024 Olympus Rally

TC 7,8		NAHWATZEL		Distance <u>22.90</u> Miles		Page <u>45</u>	
STOP 7,8				Bogey Time <u>32</u> Minutes		Decline Distance	
INSTR. #	Distance		Tulip	Information	Decline Distance		
	Accum.	Incrm.					
6	1.54	0.67			21.36		
7	1.81	0.27		CREST TIGHTENS	21.09		
8	2.07	0.26		ACUTE LEFT	20.83		
							
9	2.22	0.15			20.68		
10	2.57	0.35		BLIND CREST INTO LEFT	20.33		
							
11	3.10	0.53			19.80		
Distance to next Instr. <u>0.20</u>							

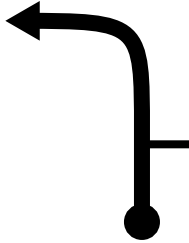
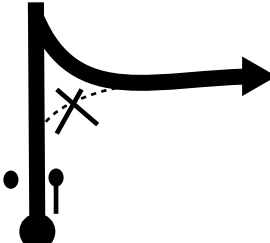

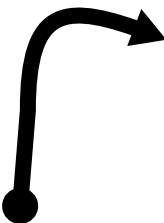

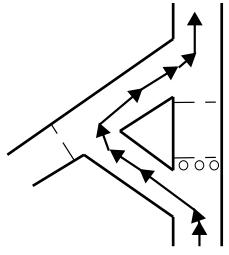



2024 Olympus Rally

TC 7,8		NAHWATZEL		Distance <u>22.90</u> Miles		Page <u>46</u>	
STOP 7,8				Bogey Time <u>32</u> Minutes		Decline Distance	
INSTR. #	Distance		Tulip	Information	Decline Distance		
	Accum.	Incrm.					
12	3.30	0.20		TIGHTENS LEFT			
13	3.39	0.09		TIGHTENS RIGHT KEEP RIGHT			
14	3.67	0.28					
15	4.23	0.56		ACUTE RIGHT			18.67
16	4.88	0.65		DROPS LEFT THEN RIGHT			18.02
17	5.34	0.46		KEEP RIGHT			
Distance to next Instr. <u>0.30</u>							


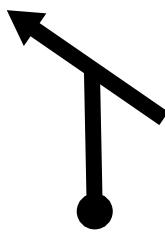
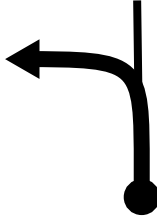



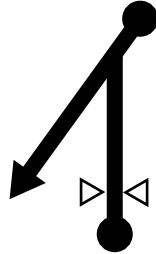



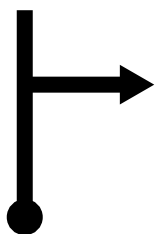
2024 Olympus Rally

TC 7,8	NAHWATZEL		Distance <u>22.90</u> Miles	Page <u>47</u>	
STOP 7,8			Bogey Time <u>32</u> Minutes	Decline Distance	
INSTR. #	Distance		Tulip	Information	Decline Distance
	Accum.	Incrm.			
18	5.64	0.30			17.26
19	5.71	0.07		COULD BE ROUGH 	17.19
20	6.09	0.38		AT CREST	16.81
21	6.19	0.10		CREST	16.71
22	6.43	0.24		TIGHTENS	16.47
23	6.71	0.28		CREST INTO CREST ROAD DROPS	16.19
Distance to next Instr. <u>0.47</u>					

2024 Olympus Rally



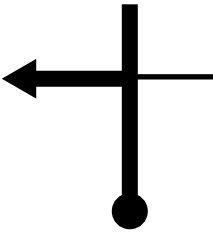
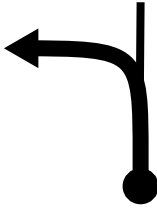
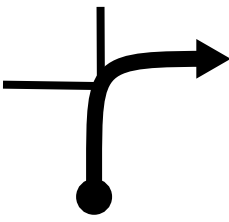
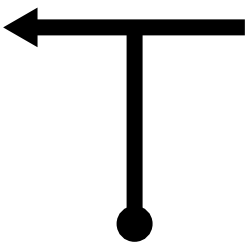
TC 7,8		NAHWATZEL		Distance <u>22.90</u> Miles		Page <u>48</u>	
STOP 7,8				Bogey Time <u>32</u> Minutes		Decline Distance	
INSTR. #	Distance		Tulip	Information		Decline Distance	
	Accum.	Incrm.					
24	7.18	0.47				15.72	
25	7.28	0.10		IRON GATE TAKE ACUTE RIGHT AT DELTA COULD BE ROUGH		15.62	
26	7.65	0.37		TIGHTENS RIGHT A BIT		15.25	
27	8.00	0.35		METAL GRATE BRIDGE ROUGH APPROACH		14.90	
28	8.16	0.16		CHICANE THE DELTA DON'T CUT		14.74	
29	8.88	0.72				14.02	
Distance to next Instr. <u>0.11</u>							

2024 Olympus Rally

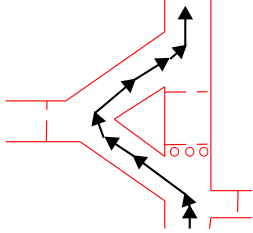


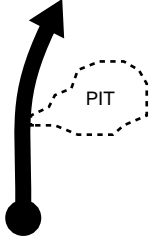



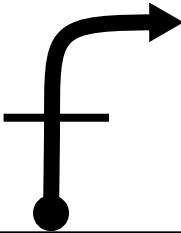
TC 7,8	NAHWATZEL		Distance <u>22.90</u> Miles	Page <u>49</u>	
STOP 7,8			Bogey Time <u>32</u> Minutes	Decline Distance	
INSTR. #	Distance		Tulip	Information	Decline Distance
	Accum.	Incrm.			
30	8.99	0.11		ACUTE RIGHT	13.91
31	9.08	0.09			13.82
32	9.67	0.59		<div style="text-align: right;"></div> VC START @ 9.88	13.23
33	9.96	0.29		<div style="text-align: right;"></div> VC END @9.96 CAUTION ROUGH ENTRY/EXIT INTO JUMP COULD HAVE WATER	12.94
34	10.37	0.41		<div style="text-align: right;"></div> <div style="text-align: right;"></div> YUMP INTO ACUTE LEFT @10.74 ONTO MAINLINE SPECTATORS 	12.53
35	10.49	0.12		RIGHT	12.41

Distance to next Instr. 1.16

2024 Olympus Rally

TC 7,8	NAHWATZEL		Distance <u>22.90</u> Miles	Page <u>50</u>	
STOP 7,8			Bogey Time <u>32</u> Minutes	Decline Distance	
INSTR. #	Distance		Tulip	Information	Decline Distance
	Accum.	Incrm.			
36	11.65	1.16		ACUTE RIGHT	11.25
37	12.29	0.64		KEEP LEFT	10.61
38	12.56	0.27		LEFT	10.34
39	12.82	0.26		90 LEFT	10.08
40	12.99	0.17		90 RIGHT	9.91
41	13.47	0.48		LEFT	9.43
Distance to next Instr. <u>0.98</u>					


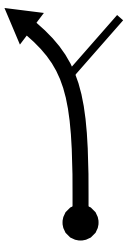
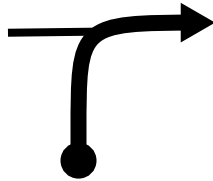




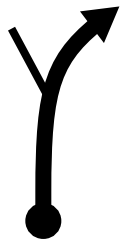
2024 Olympus Rally

TC 7,8	NAHWATZEL		Distance <u>22.90</u> Miles	Page <u>51</u>	
STOP 7,8			Bogey Time <u>32</u> Minutes	Decline Distance	
INSTR. #	Distance		Tulip	Information	Decline Distance
	Accum.	Incrm.			
42	14.45	0.98		CHICANE DELTA	8.45
43	14.91	0.46		TIGHTENS 	7.99
44	15.41	0.50			7.49
45	16.11	0.70		90 LEFT	6.79
46	16.47	0.36		HPL 	6.43
47	17.20	0.73		THRU JUNCTION 90 RIGHT	5.70
Distance to next Instr. <u>0.19</u>					


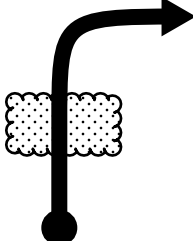






2024 Olympus Rally

TC 7,8	NAHWATZEL		Distance <u>22.90</u> Miles	Page <u>52</u>	
STOP 7,8			Bogey Time <u>32</u> Minutes	Decline Distance	
INSTR. #	Distance		Tulip	Information	Decline Distance
	Accum.	Incrm.			
48	17.39	0.19		CREST 90 LEFT	5.51
49	17.51	0.12			5.39
50	17.74	0.23		TIGHTENS	5.16
51	17.90	0.16		1300N	5.00
52	17.98	0.08		13000	4.92
53	18.24	0.26		1330	4.66
Distance to next Instr. <u>0.82</u>					

2024 Olympus Rally

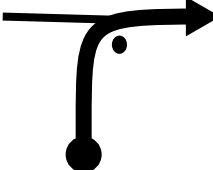

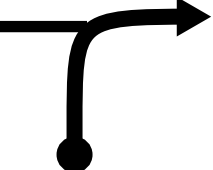
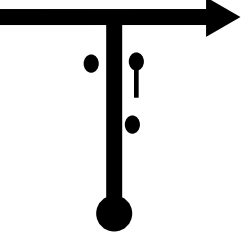

TC 7,8	NAHWATZEL		Distance <u>22.90</u> Miles	Page <u>53</u>	
STOP 7,8			Bogey Time <u>32</u> Minutes	Decline Distance	
INSTR. #	Distance		Tulip	Information	Decline Distance
	Accum.	Incrm.			
54	19.06	0.82			3.84
55	19.16	0.10		KEEP LEFT	3.74
56	19.42	0.26		90 RIGHT	3.48
57	19.79	0.37		TAKE A STRAIGHT	3.11
58	20.09	0.30		KINK LEFT JUMP	2.81
				 	
59	20.37	0.28		KEEP RIGHT	2.53
Distance to next Instr. <u>0.57</u>					

2024 Olympus Rally

TC 7,8	NAHWATZEL		Distance <u>22.90</u> Miles	Page <u>54</u>	
STOP 7,8			Bogey Time <u>32</u> Minutes	Decline Distance	
INSTR. #	Distance		Tulip	Information	Decline Distance
	Accum.	Incrm.			
60	20.94	0.57		KEEP RIGHT KEEP LEFT	1.96
61	21.10	0.16		 POSSIBLE WATER SPLASH INTO 90 RIGHT	1.80
62	21.42	0.32		ROUGH CREST KINK LEFT KINK RIGHT	1.48
63	21.58	0.16			1.32
64	22.08	0.50		S DOWN	0.82
65	22.20	0.12		 90 RIGHT DOWN EXPOSURE	0.70
Distance to next Instr. <u>0.43</u>					

2024 Olympus Rally

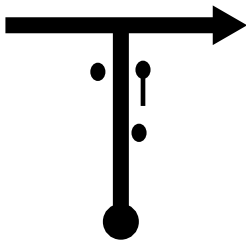

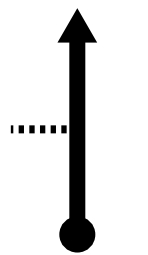


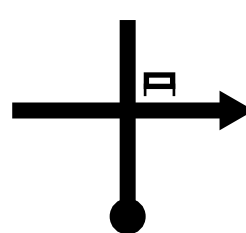

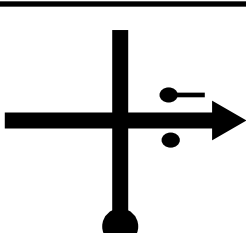
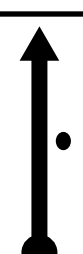
TC 7,8	NAHWATZEL	Distance <u>22.90</u> Miles	Page <u>55</u>
STOP 7,8		Bogey Time <u>32</u> Minutes	Decline Distance

INSTR. #	Distance		Tulip	Information	Decline Distance
	Accum.	Incrm.			
66	22.63	0.43		 FLYING FINISH AT JUNCTION 90 RIGHT UP	0.27
67	22.78	0.15		90 RIGHT	0.12
68	22.90	0.12		 STOP JUST BEFORE GATE ZERO ODO	0.00

Distance to next Instr. _____

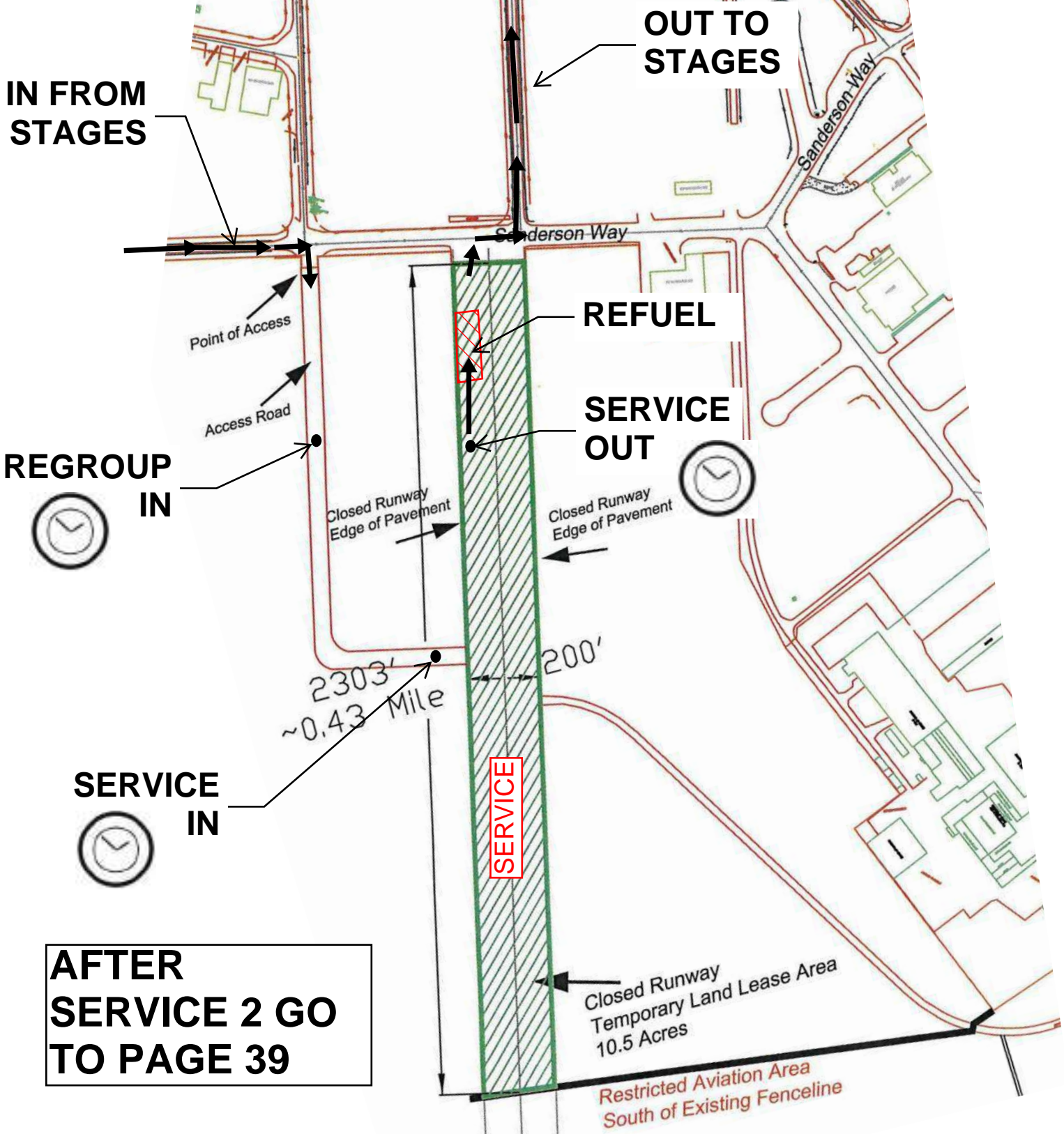
2024 Olympus Rally

STOP 7,8	TRANSIT NAHWATZEL TO SERVICE	Distance <u>7.31</u> Miles	Page <u>56</u>
TC 7B/MTC 8		Bogey Time <u>20</u> Minutes	Decline Distance

INSTR. #	Distance		Tulip	Information	Decline Distance
	Accum.	Incrm.			
1	0.00	0.00		STOP 7,8 JUST BEFORE GATE ZERO ODO 	7.31
2	2.79	2.79		GRAVEL TO PAVEMENT	4.52
3	5.31	2.52		LEFT ONTO DAYTON - AIRPORT RD 	2.00
4	6.39	1.08		RIGHT SANDERSON FIELD W SANDERSON WAY 	0.92
5	7.02	.63		RIGHT INTO SERVICE ENTANCE THRU GATE	.29
6	7.31	.29		REGROUP IN	0.00

Distance to next Instr. _____

SERVICE MAP



**AFTER
SERVICE 2 GO
TO PAGE 39**

START - (Sections 4, 5, 6) NATIONAL 2024 OLYMPUS RALLY Sunday April 21, 2024

TC	LOCATION	SS DIST	TRANSIT DIST	TOTAL DIST	LATENESS TIME	TRANSIT TIME	FIRST CAR DUE
8B	MTC OUT (Service)						8:00
	distance to next refuel	(25.35)	(42.32)	(67.67)			
9			11.47	11.47		0:25	8:25
SS 9	Not So Stillwater	10			0:15		8:28
10			1.59	11.59		0:15	8:58
SS 10	Plug Mill	5.13			0:10		9:01
11			13.07	18.20		0:40	9:51
SS 11	Wildcat Short	10.22			0:25		9:54
11A	REGROUPING IN		16.19	26.41		0:30	10:49
11B	REGROUPING OUT - SERVICE IN					0:15	11:04
	SERVICE C (Sanderson)	(25.35)	(42.32)	(67.67)			
11C	SERVICE OUT					0:30	11:34
RZ	REFUEL						
1	distance to next refuel	(28.84)	(45.93)	(74.77)			
12			6.37	6.37		0:20	11:54
SS 12	PowerStage	3.49			0:08		11:57
13			8.71	12.20		0:25	12:30
SS 13	Not So Stillwater 2	10			0:15		12:33
13			1.59	11.59		0:15	13:03
SS 14	Plug Mill 2	5.13			0:10		13:06
12			13.07	18.20		0:40	13:56
SS 15	Wildcat Short 2	10.22			0:25		13:59
15A	REGROUPING IN		16.19	26.41		0:30	14:54
15B	REGROUPING OUT - SERVICE IN					0:15	15:09
	SERVICE D (Sanderson)	(28.84)	(45.93)	(74.77)			
15C	SERVICE OUT					0:20	15:29
RZ	REFUEL						
2	distance to next refuel	(3.49)	(14.61)	(18.10)			
16			6.37	6.37		0:20	15:49
SS 16	National Powerstage	3.49			0:08		15:52
16A	MTC IN (Sanderson)		8.24	11.73		0:20	16:12

Section 4

Section 5

Section 6

Sunday Totals	57.68	102.86	160.54
----------------------	-------	--------	--------

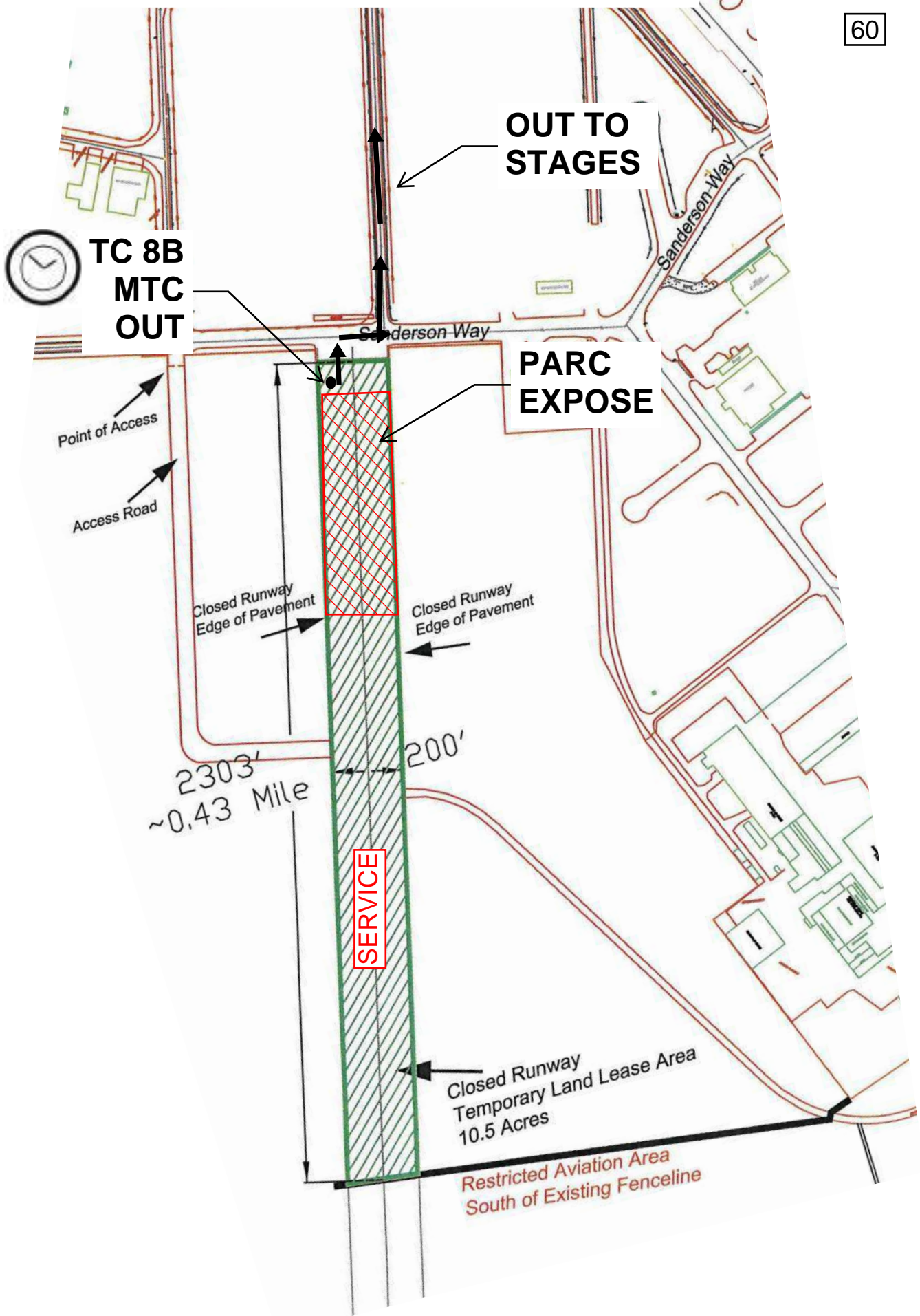
START - (Sections 4, 5, 6) REGIONAL 2024 OLYMPUS RALLY Sunday April 21, 2024

TC	LOCATION	SS DIST	TRANSIT DIST	TOTAL DIST	LATENESS TIME	TRANSIT TIME	FIRST CAR DUE
8B	MTC OUT (Service)						8:00
	distance to next refuel	(25.35)	(41.76)	(67.11)			
9			11.47	11.47		0:25	8:25
SS 9	Not So Stillwater	10			0:15		8:28
10			1.03	11.03		0:15	8:58
SS 10	Plug Mill	5.13			0:10		9:01
11			13.07	18.20		0:40	9:51
SS 11	Wildcat Short	10.22			0:25		9:54
11A	REGROUPING IN		16.19	26.41		0:30	10:49
11B	REGROUPING OUT - SERVICE IN					0:15	11:04
	SERVICE C (Sanderson)	(25.35)	(41.76)	(67.11)			
11C	SERVICE OUT					0:30	11:34
RZ	REFUEL						
1	distance to next refuel	(28.84)	(45.37)	(74.21)			
12			6.37	6.37		0:20	11:54
SS12	PowerStage	3.49			0:08		11:57
13			8.71	12.20		0:25	12:30
SS 13	Not So Stillwater 2	10			0:15		12:33
13			1.03	11.03		0:15	13:03
SS 14	Plug Mill 2	5.13			0:10		13:06
12			13.07	18.20		0:40	13:56
SS 15	Wildcat Short 2	10.22			0:25		13:59
15A	MTC IN (Sanderson)		16.19	26.41		0:30	14:54
Sunday Totals		54.19	87.13	141.32			

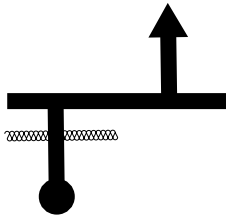

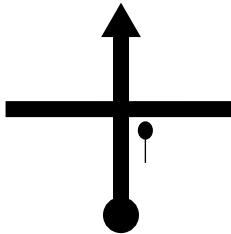

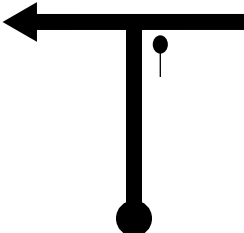


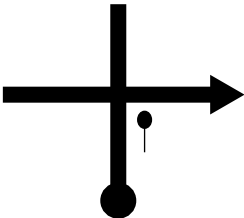






Section 4

Section 5

SUNDAY PARC EXPOSE MAP

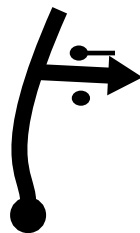
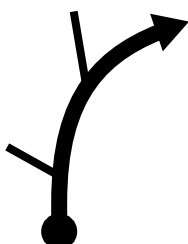



2024 Olympus Rally

TC 8B	TRANSIT PARC EXPOSE (SERVICE) TO NOT SO STILLWATER		Distance <u>11.47</u> Miles		Page <u>61</u>
TC 9			Bogey Time <u>25</u> Minutes		Decline Distance
INSTR. #	Distance		Tulip	Information	Decline Distance
	Accum.	Incrm.			
1	0.00	0.00		 TC 8B SERVICE OUT ZERO ODO AT GATE	11.47
2	0.20	0.20		 STRAIGHT	11.27
3	0.40	0.20		 LEFT 	11.07
4	4.93	4.53		 RIGHT SHELTON-MATLOCK RD 	6.54
5	5.43	0.50		 LEFT ONTO HIGHLAND RD 	6.04
6	9.00	3.57			2.47

Distance to next Instr. 2.12

2024 Olympus Rally

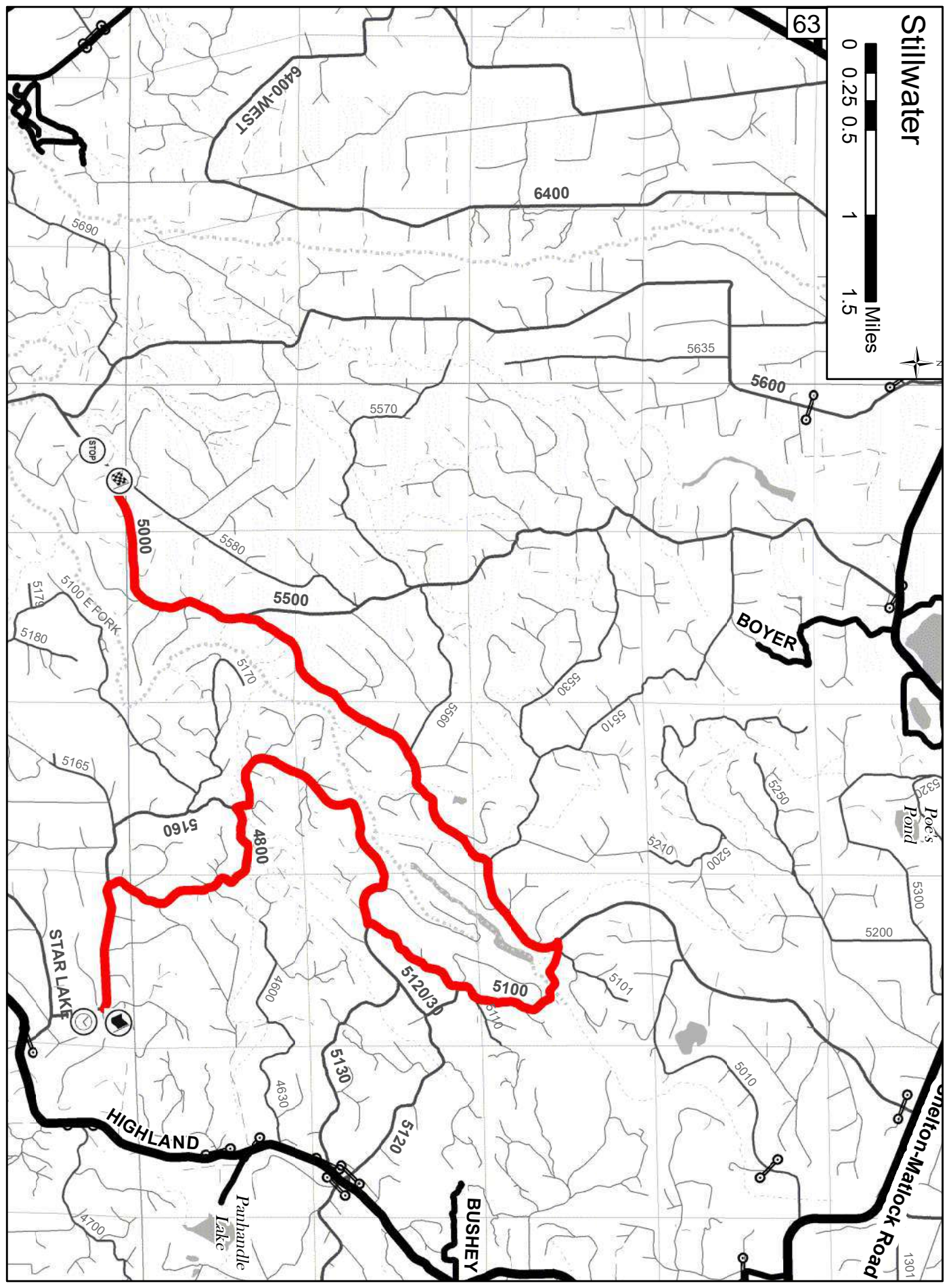
TC 8B	TRANSIT PARC EXPOSE (SERVICE) TO NOT SO STILLWATER		Distance <u>11.47</u> Miles		Page <u>62</u>
TC 9			Bogey Time <u>25</u> Minutes		Decline Distance
INSTR. #	Distance		Tulip	Information	Decline Distance
	Accum.	Incrm.			
7	11.12	2.12		RIGHT THRU GATE GATE HIDDEN WATCH FOR ORANGE ARROW	.35
8	11.33	0.21		STAY RIGHT	0.14
9	11.47	0.14		TC 13 ZERO ODO	0.00

Distance to next Instr. _____

Stillwater



63



2024 Olympus Rally

TC 9,13	NOT SO STILLWATER	Distance <u>10.00</u> Miles	Page <u>64</u>
STOP 9,13		Bogey Time <u>15</u> Minutes	Decline Distance

INSTR. #	Distance		Tulip	Information	Decline Distance
	Accum.	Incrm.			
		0.00		TC 9,13 NOT SO STILLWATER 	
1	0.00	0.19		START 	10.00
2	0.72	0.72		KEEP RIGHT 	9.28
3	1.34	0.62		CREST KEEP LEFT	8.66
4	1.46	0.12		RIGHT TIGHTENS CREST	8.54
5	2.02	0.56		ACUTE RIGHT OVER WOOD PLANK BRIDGE @ 2.07 	7.98

Distance to next Instr. .30

2024 Olympus Rally



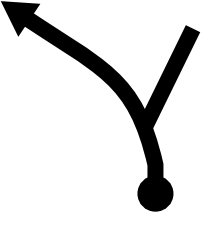

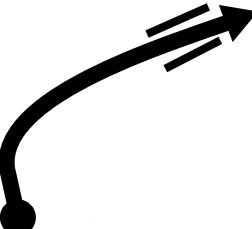



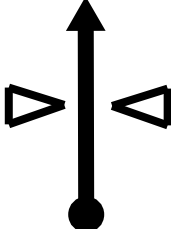

TC 9,13	NOT SO STILLWATER	Distance <u>10.00</u> Miles	Page <u>65</u>
STOP 9,13		Bogey Time <u>15</u> Minutes	Decline Distance

INSTR. #	Distance		Tulip	Information	Decline Distance
	Accum.	Incrm.			
6	2.32	0.30		CREST KEEP LEFT KEEP RIGHT	7.68
7	3.59	1.27		90 RIGHT	6.41
8	3.87	0.28		90 LEFT 	6.13
9	4.54	0.67		STRAIGHT THRU DELTA SPECTATOR START AT 4.40 	5.46
10	4.92	0.38		STAY LEFT ROAD DROPS	5.08
11	5.17	0.25		STEEP DOWN SHARP RIGHT OVER WOOD PLANK BRIDGE 25FT TO WATER 	4.83

Distance to next Instr. .31

2024 Olympus Rally



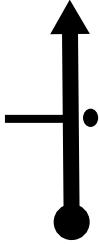

TC 9,13	NOT SO STILLWATER	Distance <u>10.00</u> Miles	Page <u>66</u>
STOP 9,13		Bogey Time <u>15</u> Minutes	Decline Distance

INSTR. #	Distance		Tulip	Information	Decline Distance
	Accum.	Incrm.			
12	5.48	0.31		ACUTE LEFT OVER CONCRETE BRIDGE 	4.52
13	6.21	0.73		KEEP LEFT 	3.79
14	6.86	0.65		CONCRETE BRIDGE ROUGH ENTRY/EXIT	3.14
15	8.02	1.16		CONCRETE BRIDGE ROUGH ENTRY/EXIT	1.98
16	8.35	0.33		KEEP LEFT 	1.65
17	9.63	1.28		JUMP 	0.37

Distance to next Instr. .14

2024 Olympus Rally

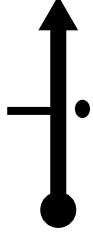

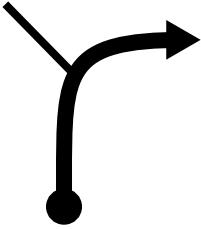

TC 9,13	NOT SO STILLWATER	Distance <u>10.00</u> Miles	Page <u>67</u>
STOP 9,13		Bogey Time <u>15</u> Minutes	Decline Distance

INSTR. #	Distance		Tulip	Information	Decline Distance
	Accum.	Incrm.			
18	9.77	0.14		FLYING FINISH ROAD GOES LEFT AFTER CONTROL 	0.23
19	10.00	0.23		STOP 9,13 ZERO ODO 	0.00

Distance to next Instr. _____

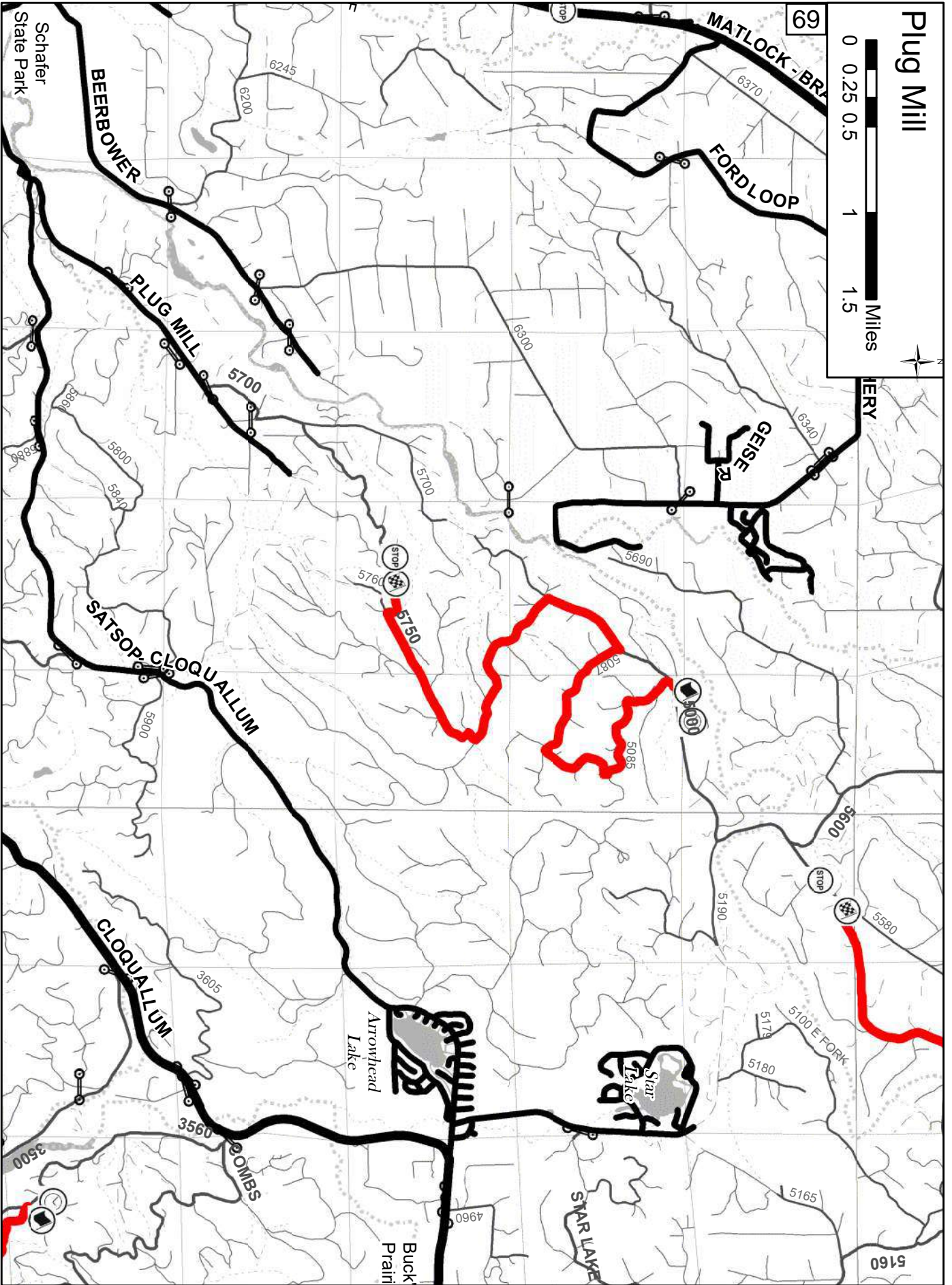
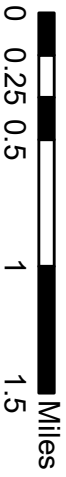
2024 Olympus Rally

STOP 9,13	TRANSIT NOT SO STILLWATER TO PLUG MILL	Distance <u>1.59</u> Miles	Page <u>68</u>
TC 10,14		Bogey Time <u>15</u> Minutes	Decline Distance






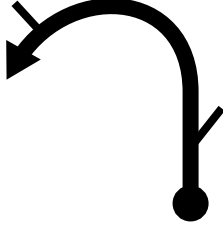


INSTR. #	Distance		Tulip	Information	Decline Distance
	Accum.	Incrm.			
1	0.00	0.00		STOP 9,13 ZERO ODO	1.59
2	0.19	0.19		BRIDGE STRAIGHT	1.40
3	0.68	0.49		RIGHT UP	.91
4	1.59	.91		TC 10,14 PLUG MILL	0.00

Distance to next Instr. _____

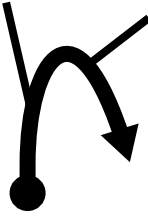
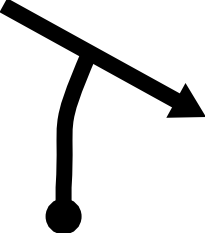
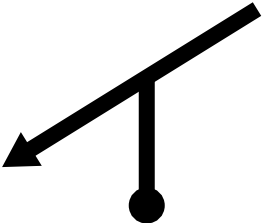
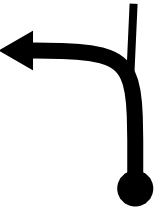



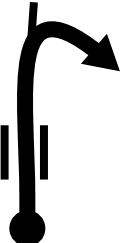


Plug Mill



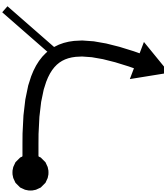
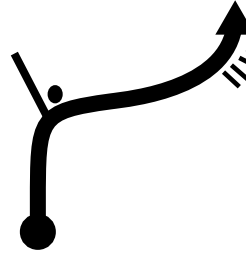



2024 Olympus Rally

TC 10,14	PLUG MILL		Distance <u>5.13</u> Miles	Page <u>70</u>	
Stop 10,14			Bogey Time <u>10</u> Minutes	Decline Distance	
INSTR. #	Distance		Tulip	Information	Decline Distance
	Accum.	Incrm.			
		0.00		TC 10,14 PLUG MILL 	
				LEFT BLANK	
1	0.00	0.07		START UP LEFT 	5.13
2	0.10	0.10		KEEP RIGHT	5.03
3	0.26	0.16		KEEP LEFT THEN HPL KEEP LEFT 0.33	4.87
4	0.51	0.25		90 LEFT EXPOSURE 	4.62
Distance to next Instr. <u>.33</u>					

2024 Olympus Rally

TC 10,14	PLUG MILL		Distance <u>5.13</u> Miles	Page <u>71</u>	
Stop 10,14			Bogey Time <u>10</u> Minutes	Decline Distance	
INSTR. #	Distance		Tulip	Information	Decline Distance
	Accum.	Incrm.			
5	0.84	0.33		HPR	4.29
6	1.34	0.50		RIGHT	3.79
7	2.13	0.79		ACUTE LEFT DON'T CUT	3.00
8	2.65	0.52		90 LEFT 16 ON TREE 	2.48
9	3.36	0.71		WOOD PLANK BRIDGE KEEP LEFT 	1.77
10	3.67	0.31		WOOD PLANK BRIDGE INTO RIGHT  	1.46
Distance to next Instr. <u>.98</u>					


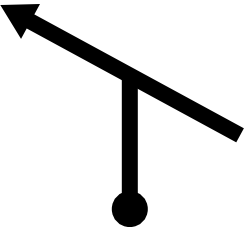

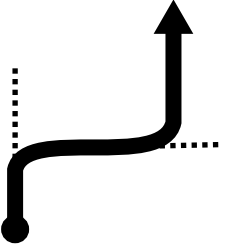
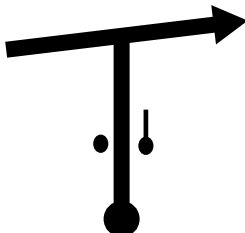

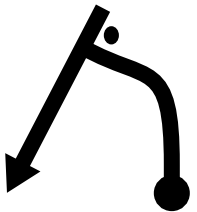


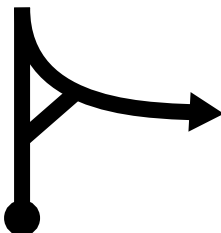
2024 Olympus Rally

TC 10,14	PLUG MILL		Distance <u>5.13</u> Miles	Page <u>72</u>	
Stop 10,14			Bogey Time <u>10</u> Minutes	Decline Distance	
INSTR. #	Distance		Tulip	Information	Decline Distance
	Accum.	Incrm.			
11	4.65	0.98		RIGHT	.48
12	4.94	.29		FLYING FINISH EXPOSURE ON RIGHT AFTER FINISH 	.19
13	5.13	.19		STOP ZERO ODO 	0.00

Distance to next Instr. _____

2024 Olympus Rally

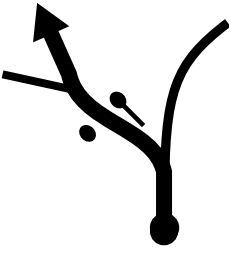

STOP 10,14	TRANSIT PLUG MILL TO WILDCAT SHORT	Distance <u>13.07</u> Miles	Page <u>73</u>
TC 11,15		Bogey Time <u>40</u> Minutes	Decline Distance

INSTR. #	Distance		Tulip	Information	Decline Distance
	Accum.	Incrm.			
1	0.00	0.00		STOP 10,14 ZERO ODO	13.07
2	1.03	1.03		LEFT BEGIN QUIET ZONE THIS IS A PRIVATE DRIVE 	12.04
3	1.31	0.28			11.76
4	1.71	.40		BEGIN PAVEMENT 	11.36
5	3.35	1.64		LEFT AT STOP ONTO W SATSOP CLOQUALLUM RD END QUIET ZONE  	9.72
6	10.41	7.06		RIGHT ONTO W CLOQUALLUM RD	2.66

Distance to next Instr. 1.30

2024 Olympus Rally

STOP 10,14	TRANSIT PLUG MILL TO WILDCAT SHORT	Distance <u>13.07</u> Miles	Page <u>74</u>
TC 11,15		Bogey Time <u>40</u> Minutes	Decline Distance

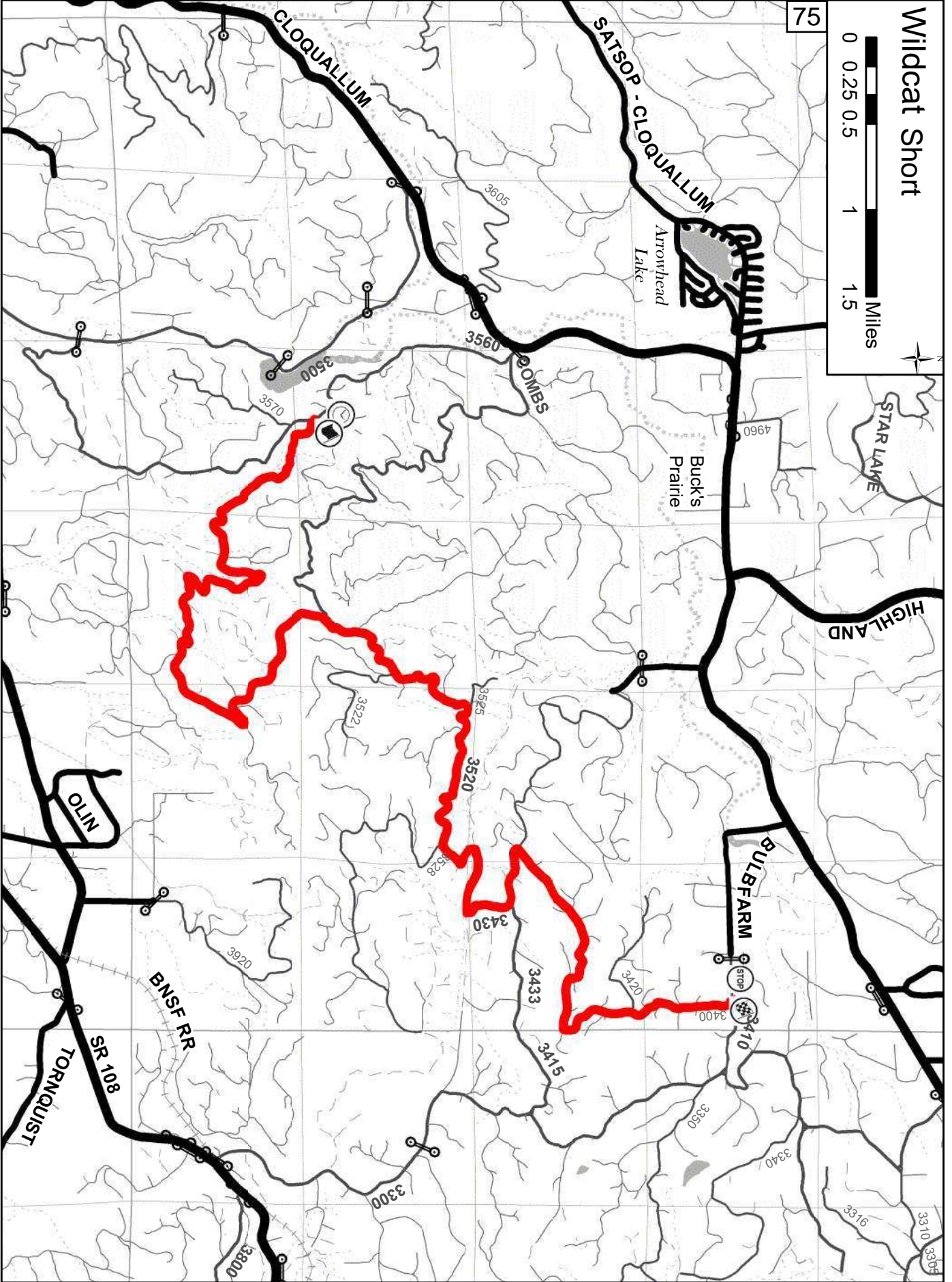
INSTR. #	Distance		Tulip	Information	Decline Distance
	Accum.	Incrm.			
7	11.71	1.30		LEFT ONTO GRAVEL THRU GATE RIGHT AT Y	1.36
8	13.07	1.36		TC 11,15 WILDCAT SHORT	0.00

Distance to next Instr. _____

Wildcat Short







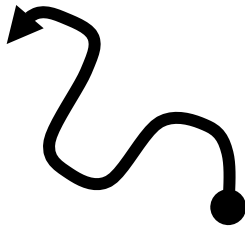
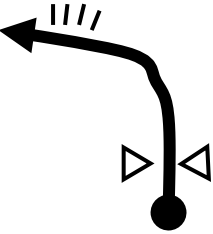
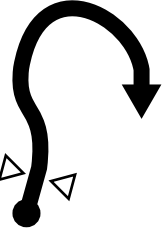



75



2024 Olympus Rally

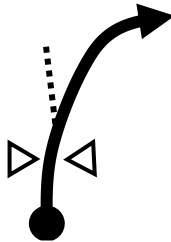
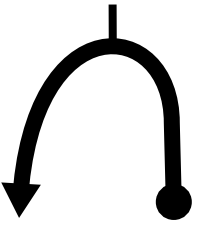
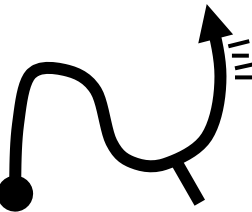


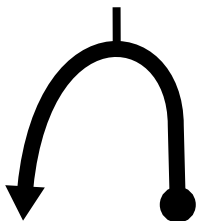

TC 11,15	WILDCAT SHORT	Distance <u>10.22</u> Miles	Page <u>76</u>
STOP 11,15		Bogey Time <u>25</u> Minutes	Decline Distance

INSTR. #	Distance		Tulip	Information	Decline Distance
	Accum.	Incrm.			
	0.00	0.00		TC 11,15 WILDCAT PASS 	
1	0.00	0.11		START 	10.22
2	0.15	0.15		HPL EXPOSURE RIGHT 	10.07
3	0.86	0.71		HPL INTO HPR @.91 INTO HPL @.96	9.36
4	1.21	0.35		90 LEFT OVER CREST EXPOSURE RIGHT	9.01
5	1.42	0.21		HUMP SLIGHT LEFT INTO HPR @1.47 	8.80

Distance to next Instr. 0.23

2024 Olympus Rally

TC 11,15	WILDCAT SHORT	Distance <u>10.22</u> Miles	Page <u>77</u>
STOP 11,15		Bogey Time <u>25</u> Minutes	Decline Distance

INSTR. #	Distance		Tulip	Information	Decline Distance
	Accum.	Incrm.			
6	1.65	0.23		CREST INTO RIGHT TIGHTENS	8.57
7	2.05	0.40		HPL, TIGHT	8.17
8	2.47	0.42		HPR INTO HPL @2.52 EXPOSURE RIGHT	7.75
9	2.60	0.13			7.62
10	3.22	0.62		HPL UP	7.00
11	3.40	0.18		KEEP RIGHT	6.82

Distance to next Instr. 0.93

2024 Olympus Rally

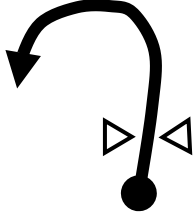




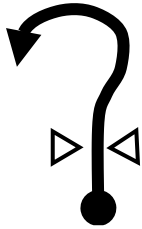
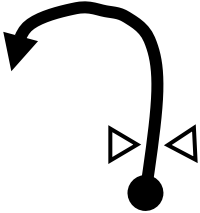

TC 11,15	WILDCAT SHORT	Distance <u>10.22</u> Miles	Page <u>78</u>
STOP 11,15		Bogey Time <u>25</u> Minutes	Decline Distance

INSTR. #	Distance		Tulip	Information	Decline Distance
	Accum.	Incrm.			
12	4.33	0.93		CREST L INTO 90 R AT 4.36 3500 	5.89
13	4.46	0.13		KEEP RIGHT	5.76
14	4.58	0.12		90 R OFF CAMBER	5.64
15	4.92	0.34		3522 BEGIN STEEP DOWN 	5.30
16	5.00	.08		HPR INTO HPL	5.22
17	5.11	0.11		HPR TIGHTENS	5.11

Distance to next Instr. 0.39

2024 Olympus Rally


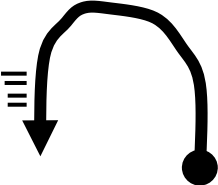

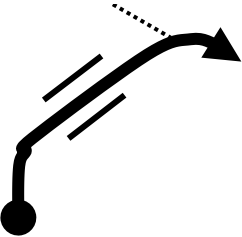


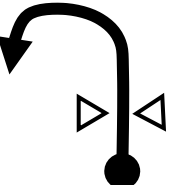
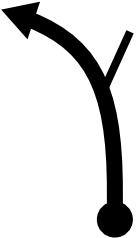

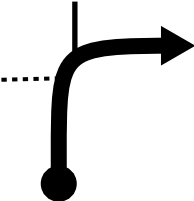
TC 11,15	WILDCAT SHORT	Distance <u>10.22</u> Miles	Page <u>79</u>
STOP 11,15		Bogey Time <u>25</u> Minutes	Decline Distance

INSTR. #	Distance		Tulip	Information	Decline Distance
	Accum.	Incrm.			
18	5.50	0.39		CREST R INTO HPL 	4.72
19	5.65	0.15		BLIND CREST OFF CAMBER INTO HPL 	4.57
20	5.94	0.29		ROUGH DIP	4.28
21	6.03	0.09		CREST R INTO HPL AT 6.07	4.19
22	6.19	0.16		CREST INTO HPL	4.03
23	6.33	0.14		HUMP	3.89

Distance to next Instr. 0.07

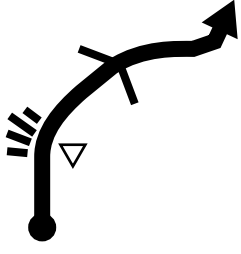
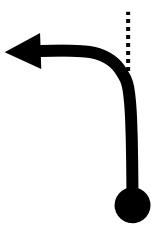


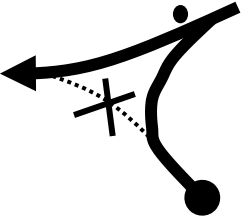

2024 Olympus Rally

TC 11,15	WILDCAT SHORT	Distance <u>10.22</u> Miles	Page <u>80</u>
STOP 11,15		Bogey Time <u>25</u> Minutes	Decline Distance

INSTR. #	Distance		Tulip	Information	Decline Distance
	Accum.	Incrm.			
24	6.40	0.07		LEFT	3.82
25	6.54	0.14		 <p style="text-align: center;">HPL DOWN EXPOSURE RIGHT BEGIN VIRTUAL CHICANE AT 6.61 25MPH</p>	3.68
26	6.67	0.13		 <p style="text-align: center;">END VIRTUAL CHICANE AT WOOD PLANK BRIDGE</p> 	3.55
27	7.01	0.34		HUMP INTO HPL @7.06	3.21
28	7.33	0.32		KEEP LEFT	 2.89
29	7.68	0.35		KEEP RIGHT	2.54

Distance to next Instr. 0.90

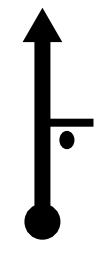
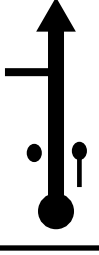

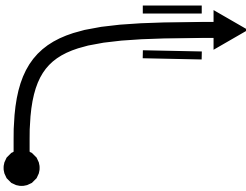
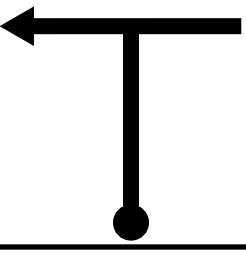

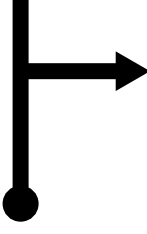

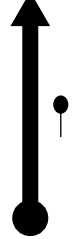

2024 Olympus Rally

TC 11,15	WILDCAT SHORT		Distance <u>10.22</u> Miles	Page <u>81</u>	
STOP 11,15			Bogey Time <u>25</u> Minutes	Decline Distance	
INSTR. #	Distance		Tulip	Information	Decline Distance
	Accum.	Incrm.			
30	8.58	0.90		GOES OFF CAMBER EXPOSURE LEFT INTO TIGHTENS RIGHT	1.64
31	8.94	0.36		BEGIN DOWN	1.28
32	9.69	0.75		HOLE RIGHT	0.53
33	9.90	0.21		CREST ROAD DROPS RIGHT INTO LEFT	0.32
34	10.04	0.14		FLYING FINISH TAKE OUTSIDE DELTA ACUTE LEFT	0.18
35	10.22	0.18		STOP 11,15 JUNCTION BEFORE GATE ZERO ODO	0.00

Distance to next Instr. _____

2024 Olympus Rally

STOP 11,15 TC 11B,15B	TRANSIT WILDCAT SHORT TO SERVICE	Distance <u>16.19</u> Miles	Page <u>82</u>
		Bogey Time <u>30</u> Minutes	Decline Distance

INSTR. #	Distance		Tulip	Information	Decline Distance
	Accum.	Incrm.			
1	0.00	0.00		STOP 11,15 ZERO ODO NO DILLY DALLY HERE SHORT DISTANCE FROM FF	16.19
2	0.08	0.08		THRU GATE ONTO PAVMENT  START QUIET ZONE!!!	16.11
3	0.78	0.70		90 RIGHT DOWN OVER 1 LANE BRIDGE	15.41
4	1.15	0.37		 LEFT ONTO CLOQUALLUM RD END QUIET ZONE	15.01
5	2.75	1.60		RIGHT ONTO W HIGHLAND RD 	13.44
6	7.05	4.30			9.14

Distance to next Instr. 3.57

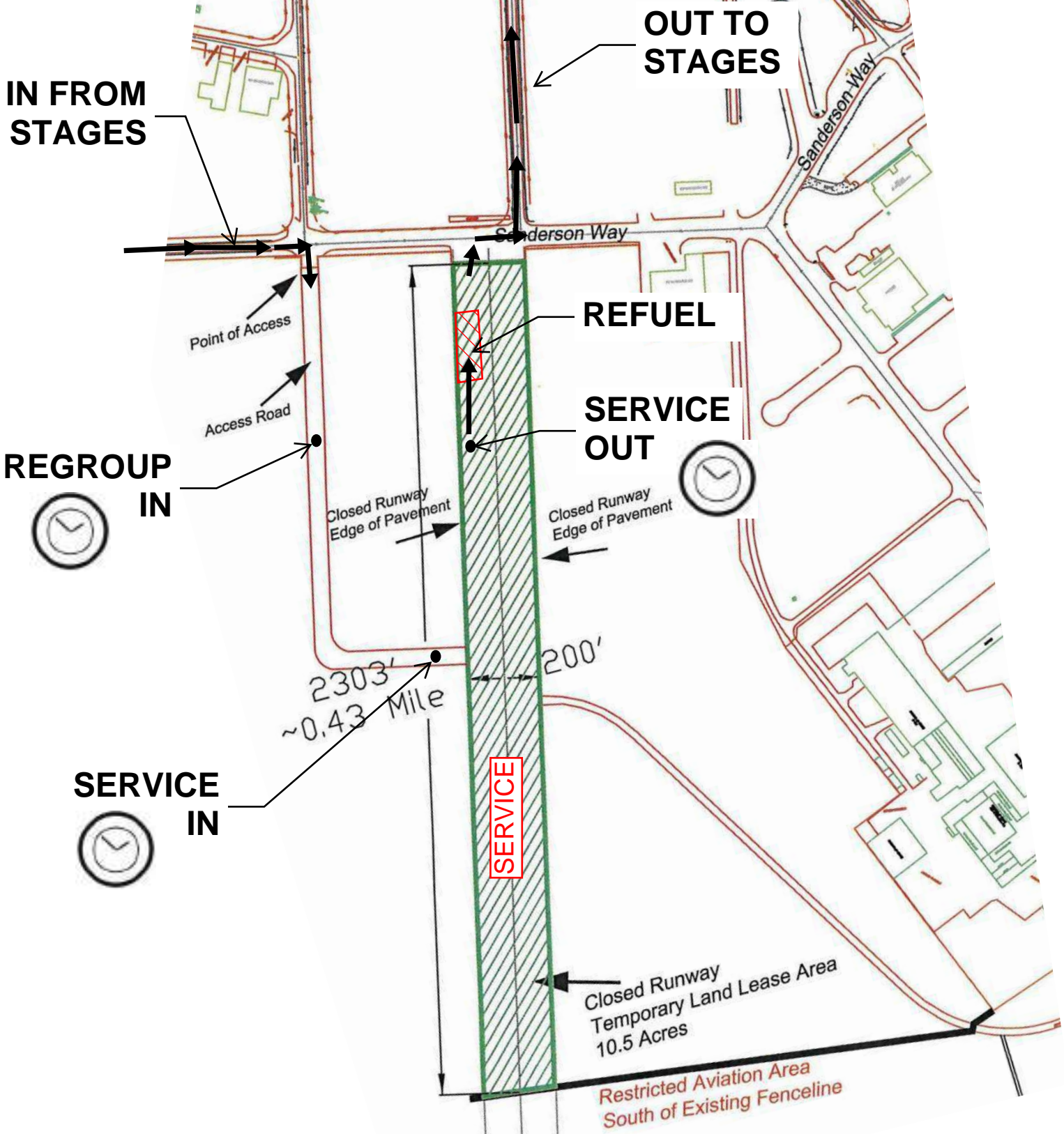
2024 Olympus Rally

STOP 11,15 TC 11B,15B	TRANSIT WILDCAT SHORT TO SERVICE	Distance <u>16.19</u> Miles	Page <u>83</u>
		Bogey Time <u>30</u> Minutes	Decline Distance

INSTR. #	Distance		Tulip	Information	Decline Distance
	Accum.	Incrm.			
7	10.62	3.57		RIGHT ONTO SHELTON MATLOCK RD 	5.57
8	11.12	.50		LEFT ONTO DAYTON AIRPORT RD	5.07
9	14.19	3.07		STRAIGHT	2.00
10	15.27	1.08		RIGHT SANDERSON FIELD W SANDERSON WAY	0.92
11	15.90	0.63		RIGHT INTO SERVICE ENTRANCE THRU GATE	0.29
12	16.19	0.29		REGROUP IN	0.00

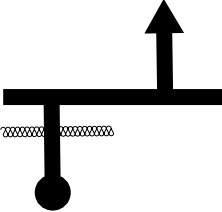

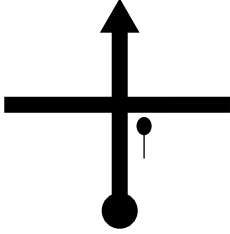

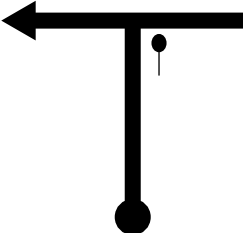


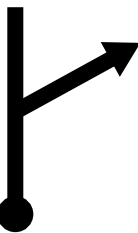


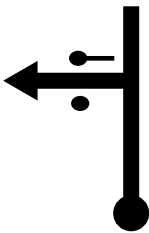
Distance to next Instr. _____

SERVICE MAP




2024 Olympus Rally

TC11C,15C	TRANSIT SERVICE TO POWERSTAGE	Distance <u>6.37</u> Miles	Page <u>85</u>
TC 12,16		Bogey Time <u>20</u> Minutes	Decline Distance

INSTR. #	Distance		Tulip	Information	Decline Distance
	Accum.	Incrm.			
1	0.00	0.00		 TC XC, XC SERVICE OUT ZERO ODO AT GATE	6.37
2	0.20	0.20		 STRAIGHT	6.17
3	0.40	0.20		 LEFT 	5.97
4	1.83	1.43		RIGHT ONTO EELLS HILL RD 	4.54
5	4.35	2.52		PAVEMENT TO GRAVEL	2.02
6	6.18	1.83		LEFT THROUGH GATE	0.19

Distance to next Instr. 0.19

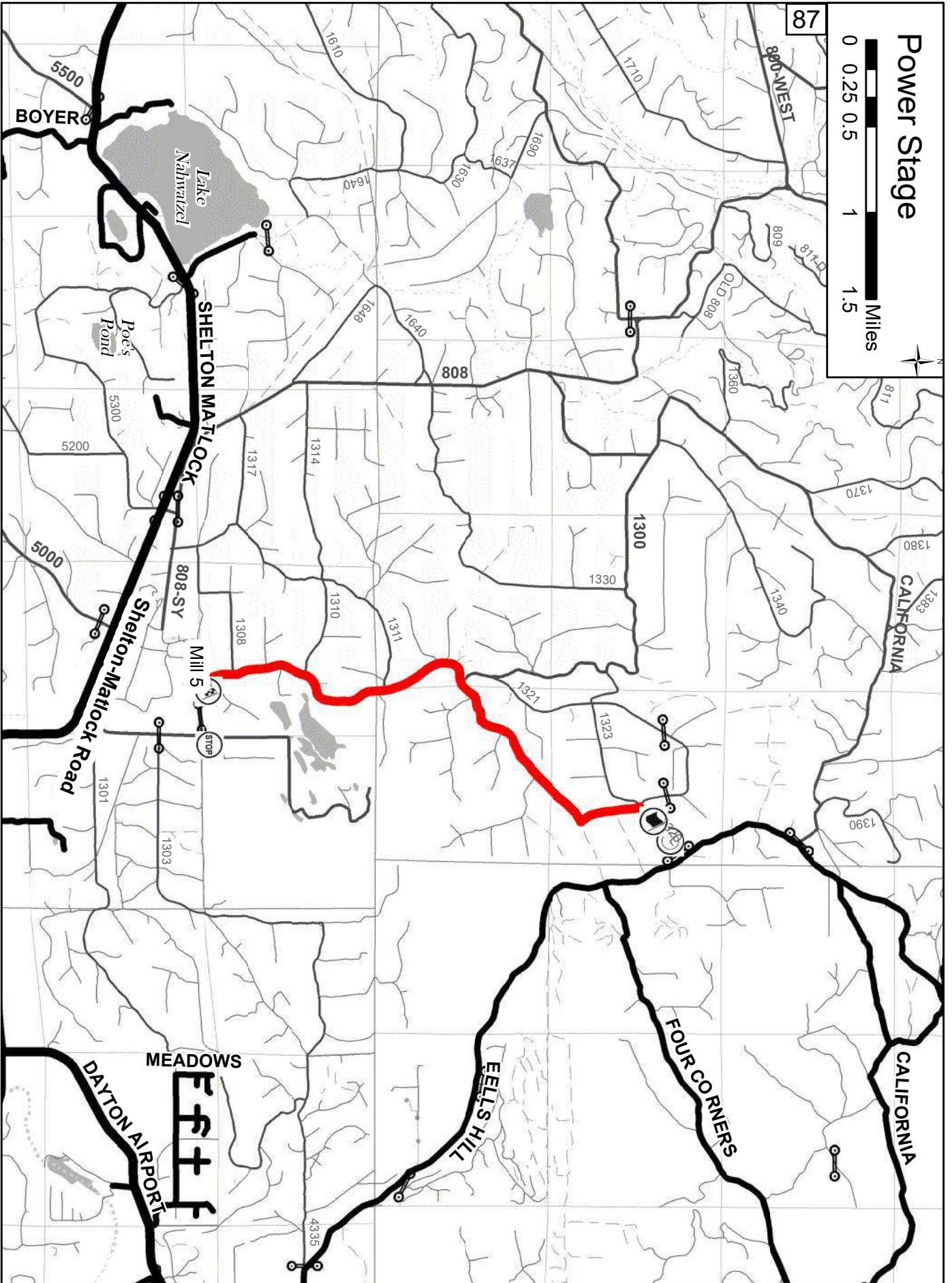
2024 Olympus Rally

SERVICE	TRANSIT SERVICE TO POWERSTAGE		Distance <u>6.37</u> Miles	Page <u>86</u>	
TC 12,16			Bogey Time <u>20</u> Minutes	Decline Distance	
INSTR. #	Distance		Tulip	Information	Decline Distance
	Accum.	Incrm.			
7	6.37	0.19		TC 12,16	0.00
Distance to next Instr. _____					

Power Stage



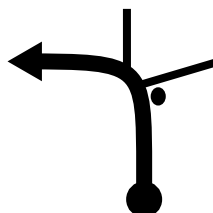

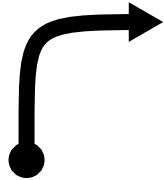



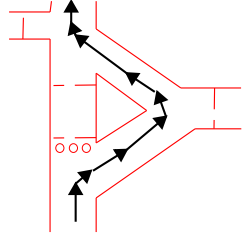



87



2024 Olympus Rally





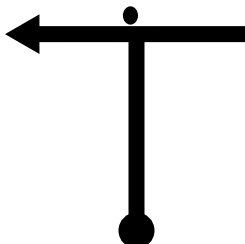

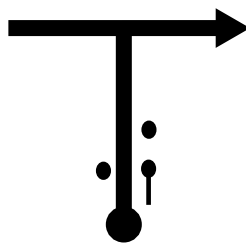

TC 12,16	POWERSTAGE	Distance <u>3.49</u> Miles	Page <u>88</u>
STOP 12,16		Bogey Time <u>8</u> Minutes	Decline Distance

INSTR. #	Distance		Tulip	Information	Decline Distance
	Accum.	Incrm.			
	0.00	0.00		TC 12,16 POWERSTAGE 	
1	0.00	0.17		START 	3.49
2	0.35	0.35		90 RIGHT	3.14
3	1.06	.71		KEEP RIGHT	2.43
4	1.46	.40		KEEP LEFT 	2.03
5	1.96	.50		CHICANE DELTA 	1.53

Distance to next Instr. 0.62

2024 Olympus Rally

TC 12,16	POWERSTAGE	Distance <u>3.49</u> Miles	Page <u>89</u>
STOP 12,16		Bogey Time <u>8</u> Minutes	Decline Distance


INSTR. #	Distance		Tulip	Information	Decline Distance
	Accum.	Incrm.			
6	2.58	0.62		STRAIGHT 	0.91
7	3.00	0.42		STRAIGHT 	0.49
8	3.20	0.20		FLYING FINISH LEFT 	0.29
9	3.49	0.29		STOP 12,16 JUST THROUGH GATE 	0.00
				FIRST TIME HERE GO TO NEXT PAGE SECOND TIME HERE GO TO PG. 92	

Distance to next Instr. _____

2024 Olympus Rally

STOP 12		TRANSIT POWERSTAGE TO NOT SO STILLWATER		Distance <u>8.71</u> Miles		Page <u>90</u>	
TC 13				Bogey Time <u>25</u> Minutes		Decline Distance	
INSTR. #	Distance		Tulip	Information			Decline Distance
	Accum.	Incrm.					
1	0.00	0.00		STOP 12 JUST THROUGH GATF START QUIET ZONE		8.71	
2	0.75	.75		LEFT ONTO SHELTON MATLOCK RD END QUIET ZONE		7.96	
3	2.67	1.92		RIGHT ONTO HIGHLAND RD		6.04	
4	6.24	3.57				2.47	
5	8.36	2.12		RIGHT THRU GATE GATE HIDDEN WATCH FOR ORANGE ARROW		0.35	
6	8.57	0.21		STAY RIGHT		0.14	
Distance to next Instr. <u>0.14</u>							

2024 Olympus Rally

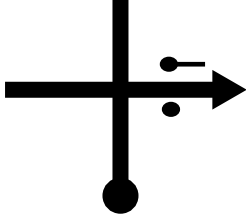

STOP 12	TRANSIT POWERSTAGE TO NOT SO STILLWATER		Distance <u>8.71</u> Miles	Page <u>91</u>	
TC 13			Bogey Time <u>25</u> Minutes	Decline Distance	
INSTR. #	Distance		Tulip	Information	Decline Distance
	Accum.	Incrm.			
7	8.71	0.14		TC 13 ZERO ODO	0.00
				GO TO PAGE 64	

Distance to next Instr. _____

2024 Olympus Rally

STOP 16	TRANSIT POWERSTAGE TO FINISH		Distance <u>8.24</u> Miles	Page <u>92</u>	
MTC 16A			Bogey Time <u>20</u> Minutes	Decline Distance	
INSTR. #	Distance		Tulip	Information	Decline Distance
	Accum.	Incrm.			
1	0.00	0.00		STOP 16 JUST THROUGH GATE START QUIET ZONE 	8.24
2	0.75	0.75		LEFT ONTO SHELTON MATLOCK RD END QUIET ZONE 	7.49
3	2.67	1.92		W HIGHLAND RD 	5.57
4	3.17	.50		LEFT ONTO DAYTON AIRPORT RD 	5.07
5	6.24	3.07		STRAIGHT	2.00
6	7.32	1.08		RIGHT SANDERSON FIELD W SANDERSON WAY 	0.92
Distance to next Instr. <u>0.63</u>					

2024 Olympus Rally

STOP 16	TRANSIT POWERSTAGE TO		Distance <u>8.24</u> Miles	Page <u>93</u>	
MTC 16A	FINISH		Bogey Time <u>20</u> Minutes	Decline Distance	
INSTR. #	Distance		Tulip	Information	Decline Distance
	Accum.	Incrm.			
7	7.95	.63		RIGHT INTO SERVICE ENTRANCE THRU GATE	0.29
8	8.24	.29		FINAL TIME CONTROL FINISH CONGRATULATIONS!!!!	0.00

Distance to next Instr. _____

soos

OK